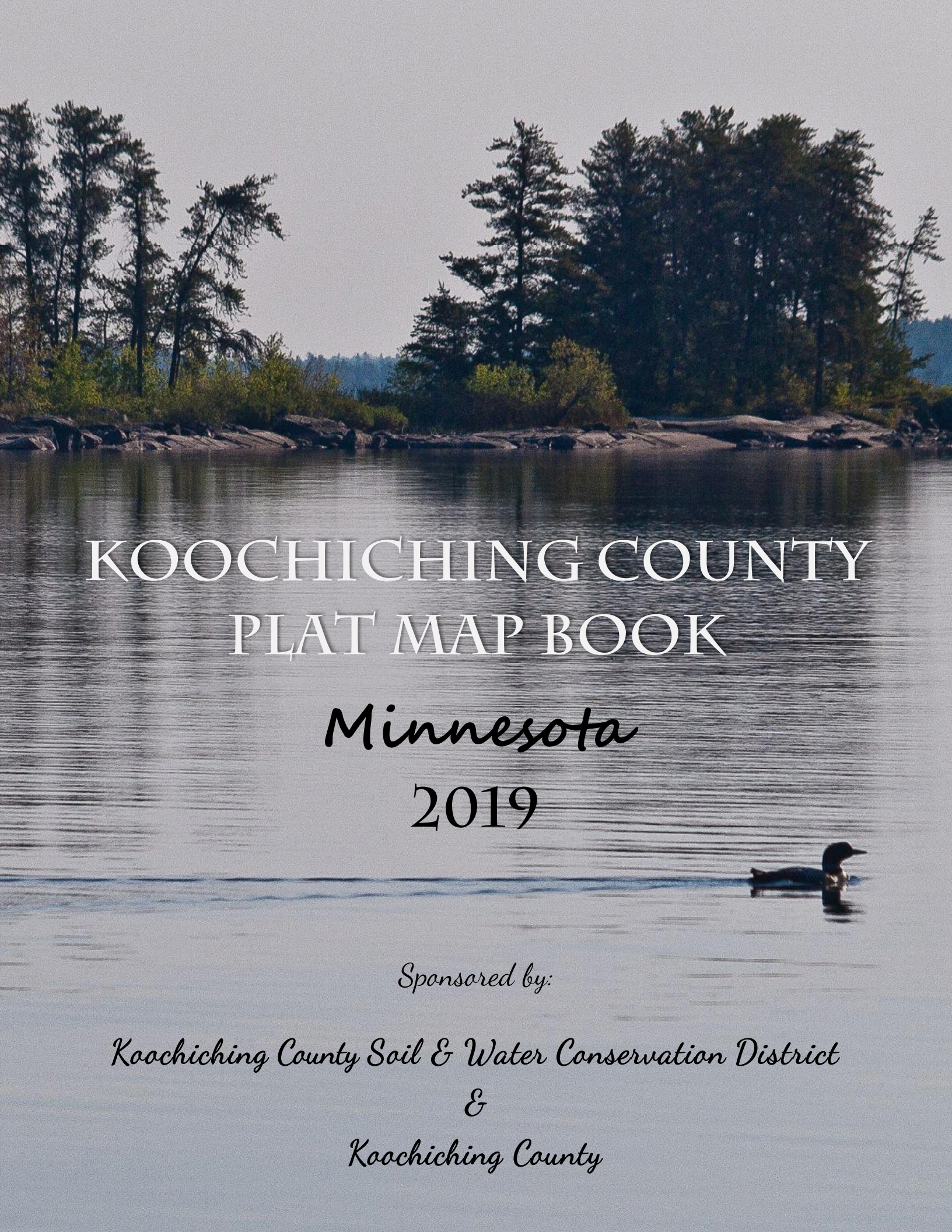

KOOCHICHING COUNTY PLAT MAP BOOK

Minnesota

2019

Sponsored by:

Koochiching County Soil & Water Conservation District

&

Koochiching County

KOOCHICHING

SOIL & WATER

CONSERVATION DISTRICT

501 3RD STREET, SUITE 201 * INTERNATIONAL FALLS, MN 56649

218-283-1180 * WWW.KOOCHICHINGSWCD.ORG

Established in 1954, the Koochiching Soil & Water Conservation District (SWCD) provides access to natural resource management and conservation services. In cooperation with local, state, and federal agencies, the SWCD provides technical, financial, and educational assistance to address natural resource concerns. Assistance is available to all taxpayers and land users within the borders of Koochiching County.

For information about the services we provide,
call 218-283-1174 or visit our website at

www.koochichingswcd.org



Front and inside cover photos by Jeff Kantor

KOOCHICHING COUNTY, MINNESOTA

COUNTY SEAT – INTERNATIONAL FALLS

www.co.koochiching.mn.us

Founded in 1906, Koochiching County is located along Minnesota's northern-most border, adjacent to Ontario, Canada. It is the state's second largest county, covering more than 2,000,000 acres. Rainy River runs almost the full length of Koochiching County's jagged northern border and serves as an international border between the United States and Canada.

TELEPHONE DIRECTORY (218 AREA CODE)

Administration	283-1152	**Law Enforcement Center**	283-4416
Assessor	283-1122	**Maintenance**	283-1199
Attorney	283-1131	**MN Extension**	324-2709
Auditor/Treasurer	283-1102	**Probation**	283-1113
Court Administration	283-1160	**Public Health**	283-7000
Engineer	283-1186	**Recorder**	283-1193
Environmental Services	283-1157	**Soil & Water (SWCD)**	283-1174
Info Systems	283-1171	**Surveyor**	283-1177
Land & Forestry	283-1127	**Veteran's Administration**	283-1179

TABLE OF CONTENTS

Business Directory ....page v
Township Index.....page 1
Parcel Legend .....page 2
Township Maps.....pages 3 - 103
City Maps..... pages 104 - 110
Road Maps..... pages 111 - 114
Road Index ..... pages 115 - 116
Ownership Index ..... pages 117 - 133

Griffith Law Office

Dan Griffith
218-283-8400

Iltis Building * 343 Third Street
International Falls, MN 56649

griffithlaw@yahoo.com
dangriffithlaw.com

Helping buyers and sellers with their real estate needs

***Experienced**
*** Hard Working**
*** Professional**

211 3rd Street
International Falls,
MN 56649

Cell: 218-206-4362
Office: 218-285-2005

julie@rainylake.com
www.rainylake.com
www.moveitrealestate.com

Serving Koochiching County

Move It
REAL ESTATE GROUP
powered by Lakehomes.com

NORTHLAND PROGRESSIVE INC.

Main Street - City Hall
P.O. Box 65
Northome, MN 56661

218-897-5762

The mission of
Northland Progressive, Inc.
is to foster economic growth in
Southern Koochiching,
Northern Itasca
and Eastern Beltrami Counties
and to serve as a bridge between
ideas and actual economic growth.

An organization open to anyone
who wants to improve, enhance,
or maintain the quality of life
in this tri-county area.

MIZPAH'S LOCAL ROOTS
GREENHOUSE

Flowers~Hanging Baskets~Perennials~Planters
Vegetable Plants~Herbs~Seeds
Mums~Christmas Trees~Christmas Wreaths
Homemade Crafts and Gifts

Like us on FACEBOOK

11354 Pleasant St
Mizpah, MN 56660
218.244.9716

ABOUT THE KOOCHICHING COUNTY PLAT MAP BOOK

The Koochiching County Plat Map Book is a compilation of the information contained in records housed in various county offices regarding land boundaries and land use. Each page was compiled using the Koochiching County geographic information system (GIS) and was created as accurately as possible with the property tax information. Although parcel information contained in this book is constantly changing, the 2019 plat map book has been printed using the most current data available.

This book is intended to be used as a reference and not as a replacement for the information contained in the individual deeds and survey maps as they pertain to individual properties. ***The contents of this book are not intended for any legal use in sales, trades or transfers of land.***

The boundaries of Federal, State, and/or County owned lands are shown in this book. Privately owned land may exist within these boundaries and is not subject to public access or use. Please respect private landowner rights and do not trespass on privately owned land.

IMPORTANT THINGS TO REMEMBER:

The Plat Map Book Is Not A Legal Document

Your deed is the authority as to what property you own. This book was created using GIS parcel and tax information currently on file. Please contact the SWCD at 218-283-1174 to report errors.

The Plat Map Book Is Not A Survey Map

Some survey data was used to create this book; however, in many areas we are estimating the location of property corners.

Ownership Index & Acreage

Due to the volume of ownership data, only those landowners with a minimum parcel size of 15 acres are listed in the Ownership Index. Also, when new survey data is added to the GIS system, computed acreage may change slightly. However, the actual parcel acreage does not change. Please refer to your property deed for the actual acreage. See **page 117** for more information.

Labels & Abbreviations (CON CON, CATF, SMTF, USA and VNP)

Throughout the book you will notice that, due to space constraints, some parcels have ownership labeled using abbreviations or capital letters only. The definitions for those parcels are as follows: **CON CON** (Consolidated Conservation); **CATF** (County Administered Tax Forfeit); **SMTF** (State Managed Tax Forfeit); **USA** (Federal Land); **VNP** (Voyageurs National Park). **Note**: streams and creeks that do not have labels are referred to as "unnamed".

Koochiching County Notice of Disclaimer:

The **Data** is provided "**as is**" without warranty or any representation of accuracy, timeliness or completeness. The burden for determining accuracy, completeness, timeliness, merchantability and fitness for or the appropriateness for use rests solely on the requestor. The County makes no warranties, express or implied, as to the use of the Data. There are no implied warranties of merchantability or fitness for a particular purpose. The requestor acknowledges and accepts the limitations of the Data, including the fact that the Data is dynamic and is in a constant state of maintenance, correction and update.

Get smart about your coverage!

218-283-6161

Ronna Bastin Mackay

501 3rd St Ste 101
International Falls , MN 56649
rbastinmackay@farmersagent.com

FARMERS INSURANCE

BACKUS Community Center

(218) 285-7225 | 900 5th Street | Int'l Falls MN
www.backusab.org | Facebook:Backus AB

NORTHOME RENTAL & HARDWARE INC

"Northome True Value"

Douglas & Amanda Dreher Owners

nortrue@paulbunyan.com
12063 Main Street • P.O. Box 25
Northome, MN 56661
218-897-5648 • Fax: 218-897-5683

FISHER PETROLEUM, INC.

P.O. Box 167
Northome, Mn 56661
218-897-5249
218-766-5554

Ed Fisher

Michele Fisher

2 GREAT COMPANIES = 1 AMAZING EXPERIENCE

United Country Real Estate

Voyage North Realty & Auctions

REALTREE™ UNITED COUNTRY HUNTING PROPERTIES

VOYAGENORTH.COM

FORMERLY REED REALTY OF INT'L FALLS

BUSINESS DIRECTORY

Arro of the North ..... Page vii
Backus Community Center ..... Page iv
Big Falls Campground ..... Page ix
Big Falls Municipal Liquor Store ..... Page ix
Bremer Bank ..... Page vii
Coca-Cola Bottling Co. ..... Page ix
Farmers Insurance ..... Page iv
First State Bank of Bigfork ..... Inside Back Cover
Fisher Petroleum. Inc. ..... Page iv
Griffith Law Office ..... Page ii
Island View Realty, Inc. ..... Page vi
Ita-Bel-Koo DAC ..... Page vi
J&J Contracting ..... Page viii
Kennedy Logging, Inc. ..... Page viii
Koochiching County HRA..... Page vii
Mizpah's Local Roots Greenhouse ..... Page ii
Move It Real Estate Group ..... Page ii
Northland Progressive, Inc. ..... Page ii
Northome True Value ..... Page iv
Packaging Corporation of America (PCA) ..... Back Cover
Polkinghorne's Hardware & Rental ..... Page vii
Property Development & Construction LLC . Page viii
Rainy Lake One Stop ..... Page vi
Rainy River Veterinary Hospital ..... Page vi
United Country Real Estate
/ Voyage North Realty & Auctions ..... Page iv

ISLAND VIEW
REALTY
435 Third Street
International Falls MN 56649
(218) 285-7060
Fax: (218) 283-8408
info@islandviewrealty.com
www.IslandViewRealty.com
Facebook: IslandViewRealtyifalls

Specializing In:
- RESIDENTIAL
- COMMERCIAL
- WATERFRONT
- RECREATION
- LAND & ACREAGE

"Focused on listing & selling properties for over 50 years!"

CELEBRATING 50+ YEARS OF SUCCESS

Rainy Lake One Stop, the only stop you need to use going to or from the lake!

RAINY LAKE 1 STOP

• 24HOUR FUEL • BAIT & TACKLE • BURNING PERMITS
• ICE • GIFTS & CLOTHING • GROCERIES • PROPANE

Hwy. 11 East to Rainy Lake, Int'l Falls, MN
218-286-5700
www.rainylakeonestop.com

Rainy River
Veterinary Hospital, Inc.
900 Third Avenue, International Falls, MN 56649
Int'l Falls 218-285-7044
Baudette 218-634-2060 | Warroad 218-386-1665
Wayne Hasbargen, D.V.M., Melody Nicholson, D.V.M., & Michelle Maxwell, D.V.M.

Ita-Bel-Koo DAC
12025 Main St. PO Box 54
Northome, MN 56661
218-897-5281
Freya White LPN
DIRECTOR
ibkdac@paulbunyan.net
218-897-5933 fax

Grow. Protect. Preserve.

Comprehensive solutions for agriculture and business banking

International Falls • 218-283-9411
Bremer.com

Member FDIC. ©2019 Bremer Financial Corporation. All rights reserved.

Bremer Bank

You have a lot more going for you with Hank!
HARDWARE HANK

POLKINGHORNE'S
Hardware & Rental

404 Main Street
Littlefork, Minnesota 56653
Mike & Laura Polkinghorne

Store 218-278-6611
Home 218-278-6229

KOOCHICHING COUNTY HRA
Housing & Redevelopment Authority

12060 Main St. POB 466
Northome, MN 56661
218-897-5242
koochhra@paulbunyan.net
FAX 218-897-5312

N W E S

ARRO
OF THE NORTH, LLC

LAND SURVEYING AND
CIVIL ENGINEERING
IN NORTHERN MINNESOTA

BOUNDARY - ALTA - TOPOGRAPHIC - LAND PLANNING - FLOOD PLAIN - SUBDIVISIONS - ENVIRONMENTAL PERMITTING - GPS - 3D LASER SCANNING

825 3rd AVENUE
INTERNATIONAL FALLS, MN

218-283-2776

WWW.ARROLLC.COM

KENNEDY LOGGING

"FOR ALL OF YOUR FORESTRY NEEDS!"

including ... Cat Work * Backhoe * Skid Steer * Dirt Work

Dale Kennedy: 218-244-5053
Andrew Kennedy: 218-324-0533

Office: 218-283-4985
Int'l Falls, MN 56649

PROPERTY
DEVELOPMENT & CONSTRUCTION LLC

- Trucking
- Excavation
- Demolition

Levi Pearson
218-240-4450

PO Box 1251
Int'l Falls, MN
56649

J&J CONTRACTING LLC
General, Civil, Mechanical Contractors

FULLY INSURED & BONDED

LOCAL. TRUSTED. EFFICIENT.

- General Construction
- Planning & Design
- Rough Cutting / Clearing
- Mulching
- Stump Grinding & Removal
- Fill & Site Preparation For Buildings
- Concrete
- Culverts
- Drainage & Trenching
- Road & Driveway Building
- Food Plots

JAMES LEINUM
(218) 244 6763

JOSEPH DONNELL
(218) 290 6469

CALL TODAY FOR A QUOTE!

Big Falls Municipal Liquor Store

ON SALE / OFF SALE

Pull Tabs * Food * Pool Tables * Free Wi Fi

Monday – Saturday: 10:00-1:00
Sunday: Noon to Midnight

218-276-3333

Located in the "Heart of the Wilderness"
One block west of Hwy 71 and the
Blue Ox 4-Wheeler/Snowmobile Trail

302 2nd Street NW
Big Falls, MN 56627

Coca-Cola classic

Coca Cola Bottling Company, Inc.
1300 Industrial Avenue
International Falls, MN 56649
218-283-3221

Anheuser-Busch, Inc.
ONE OF THE ANHEUSER-BUSCH COMPANIES

MillerCoors™

BIG FALLS CAMPGROUND

"In the Heart of the Wilderness"

RV and Tent Campground
on the Scenic Big Fork River Rapids

ATV's WELCOME

With Direct Access to the
Blue Ox Trail

www.bigfalls.govoffice.com

218-276-3300 or 218-556-4825

123 Whispering Pines Drive
Big Falls, MN 56627

Koochiching County Township Index

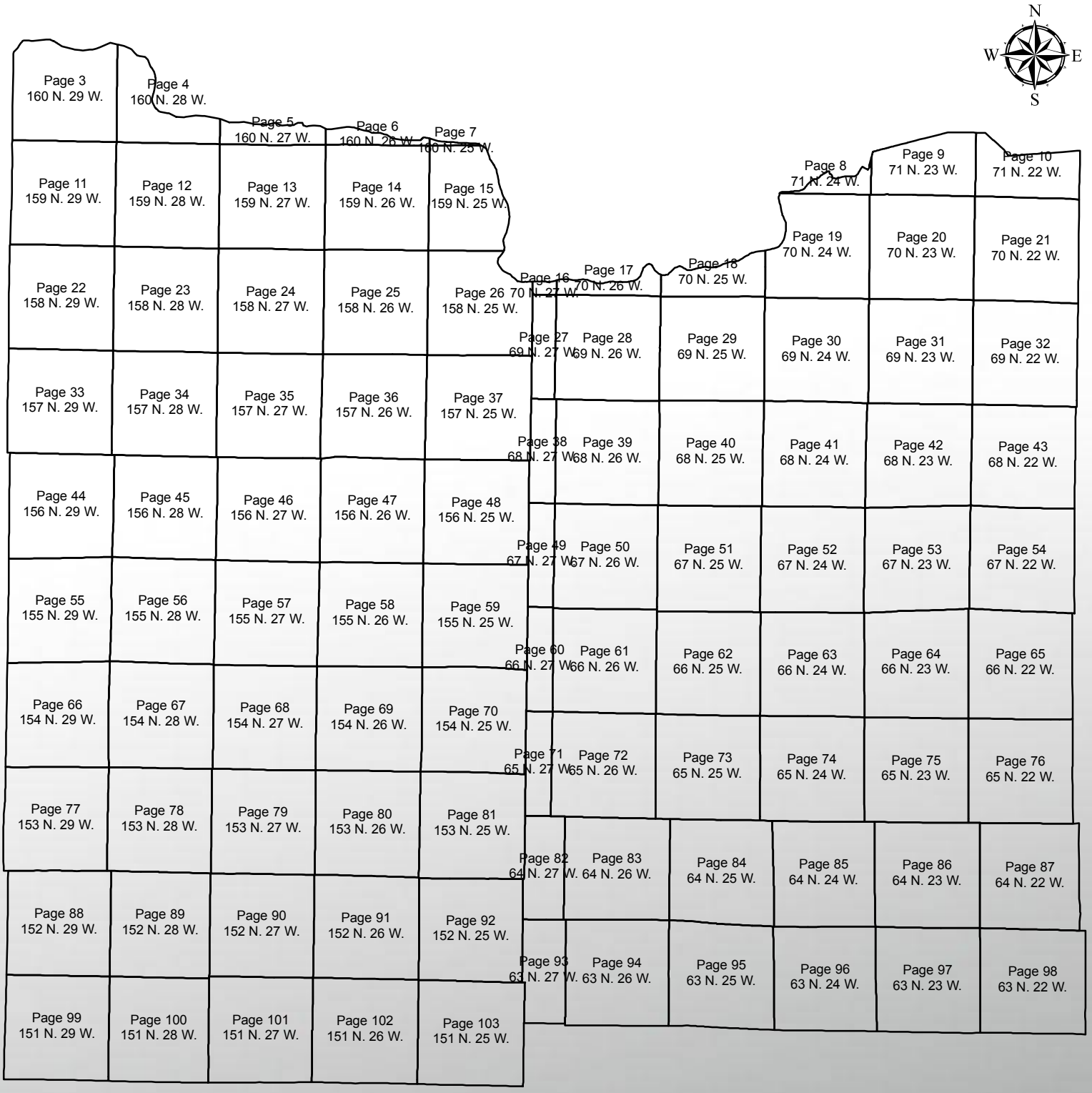

Koochiching County Parcel Map Legend

- City Streets
- BIA Roads
- County Highways
- Forest Roads
- Private Roads
- State Highways
- Railroads
- Rivers
- Lakes
- Townships
- Sections
- Survey Corners

- Private
- Bois Forte
- CATF
- CON CON
- Municipalities
- Koochiching County
- State
- School Districts
- Industrial Forest
- Island
- Water
- Parks
- ROW
- Red Lake Band
- USA
- VNP

Township 160 N. 29 W.

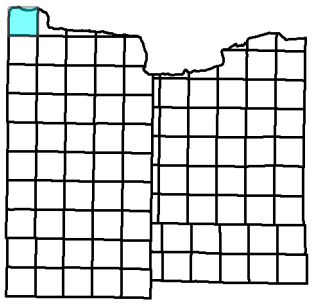

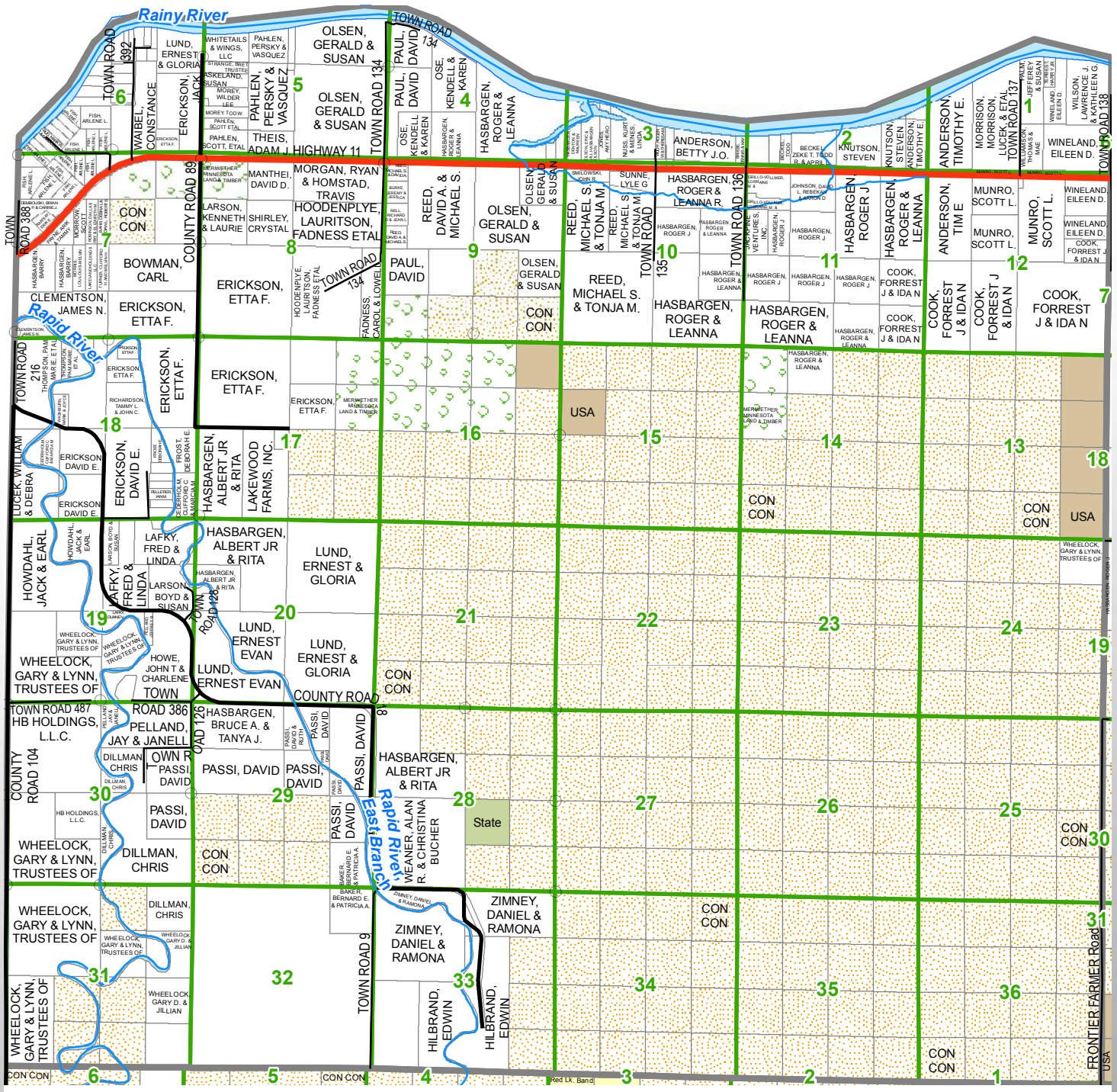

See Page 4

See Page 11

Township 160 N. 28 W.

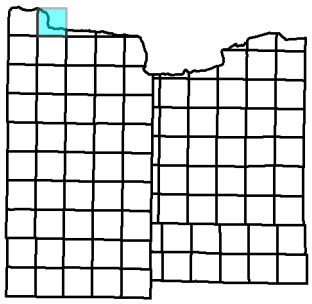

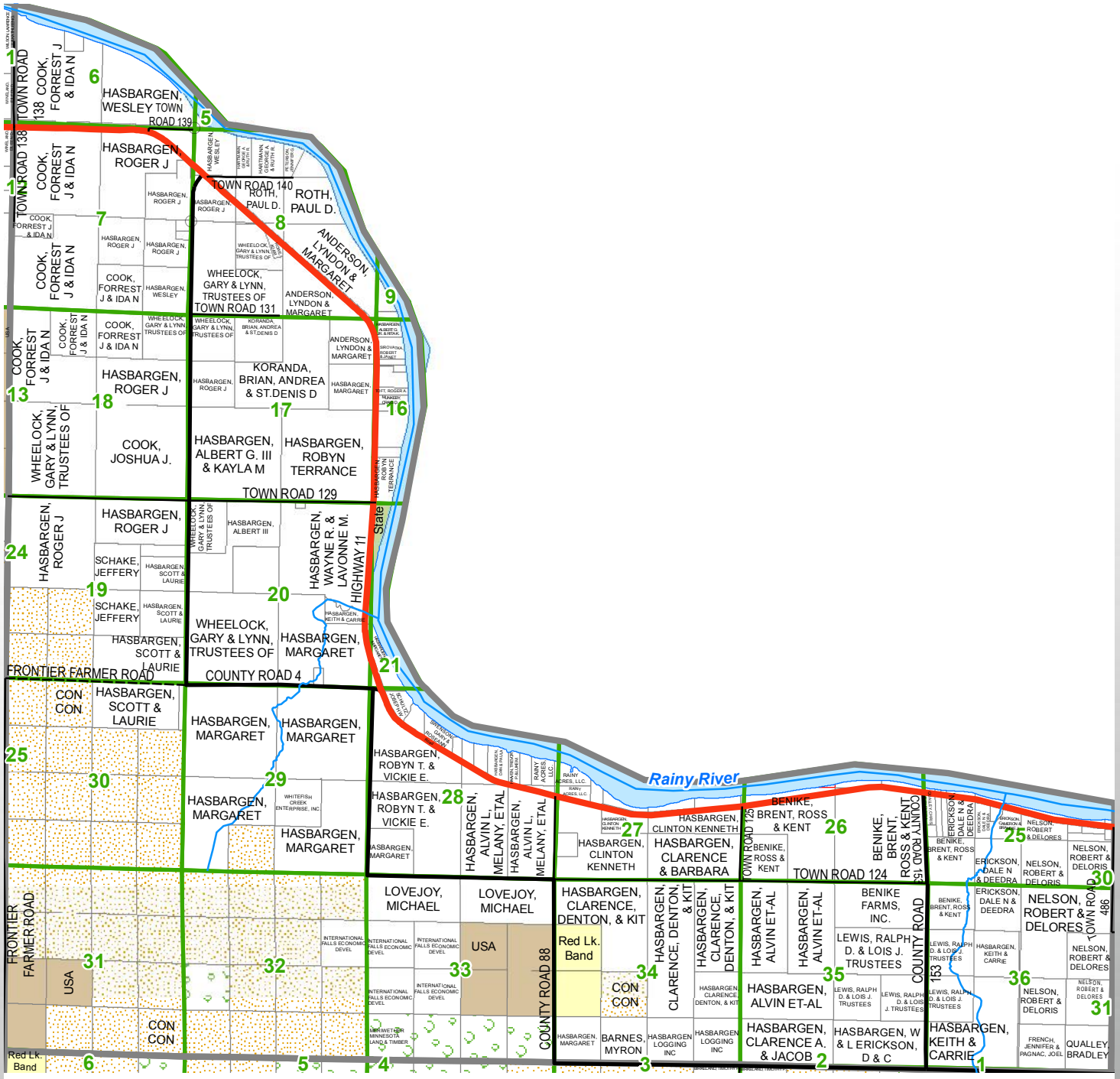

See Page 3

See Page 5

See Page 12

Township 160 N. 27 W.

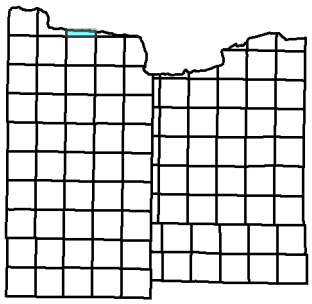

See Page 4

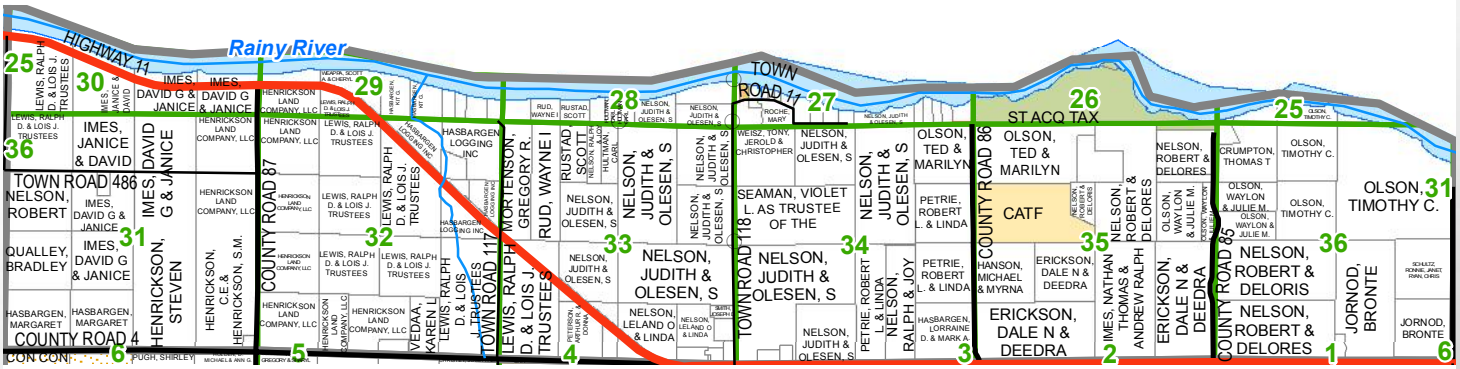

See Page 6

See Page 13

Township 160 N. 26 W.

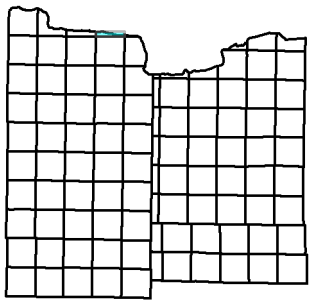

See Page 5

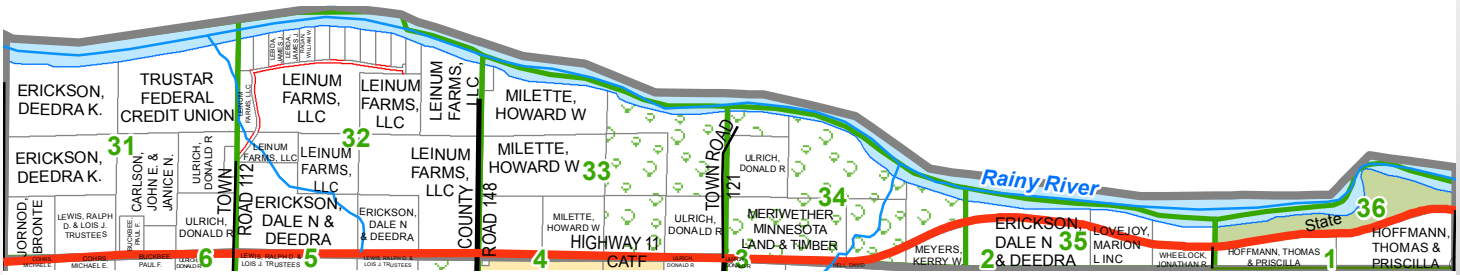

See Page 7

See Page 14

Township 160 N. 25 W.

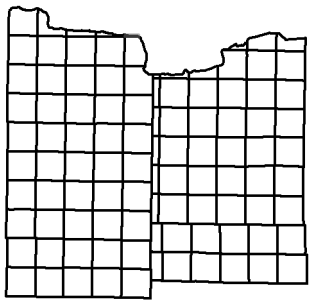

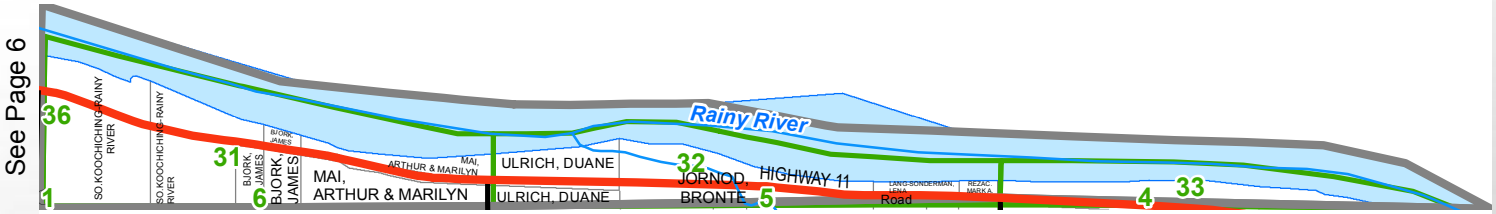

See Page 15

Township 71 N. 24 W.

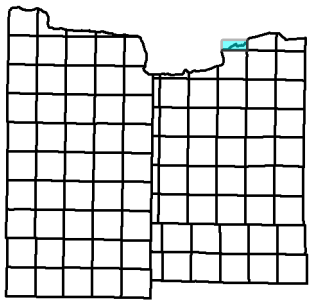

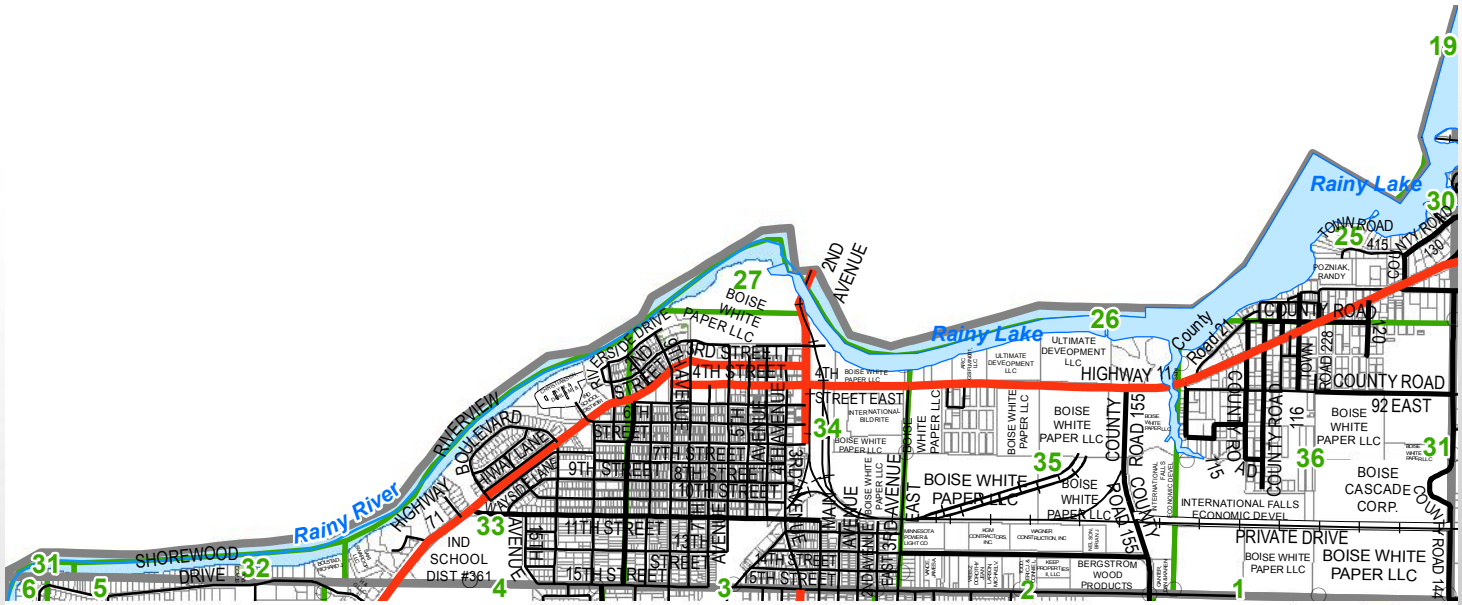

See Page 9

See Page 19

Township 71 N. 23 W.

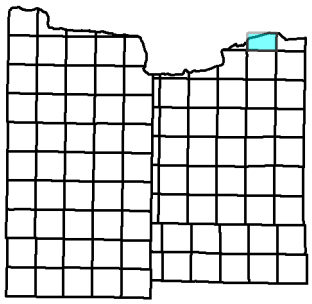

See Page 8

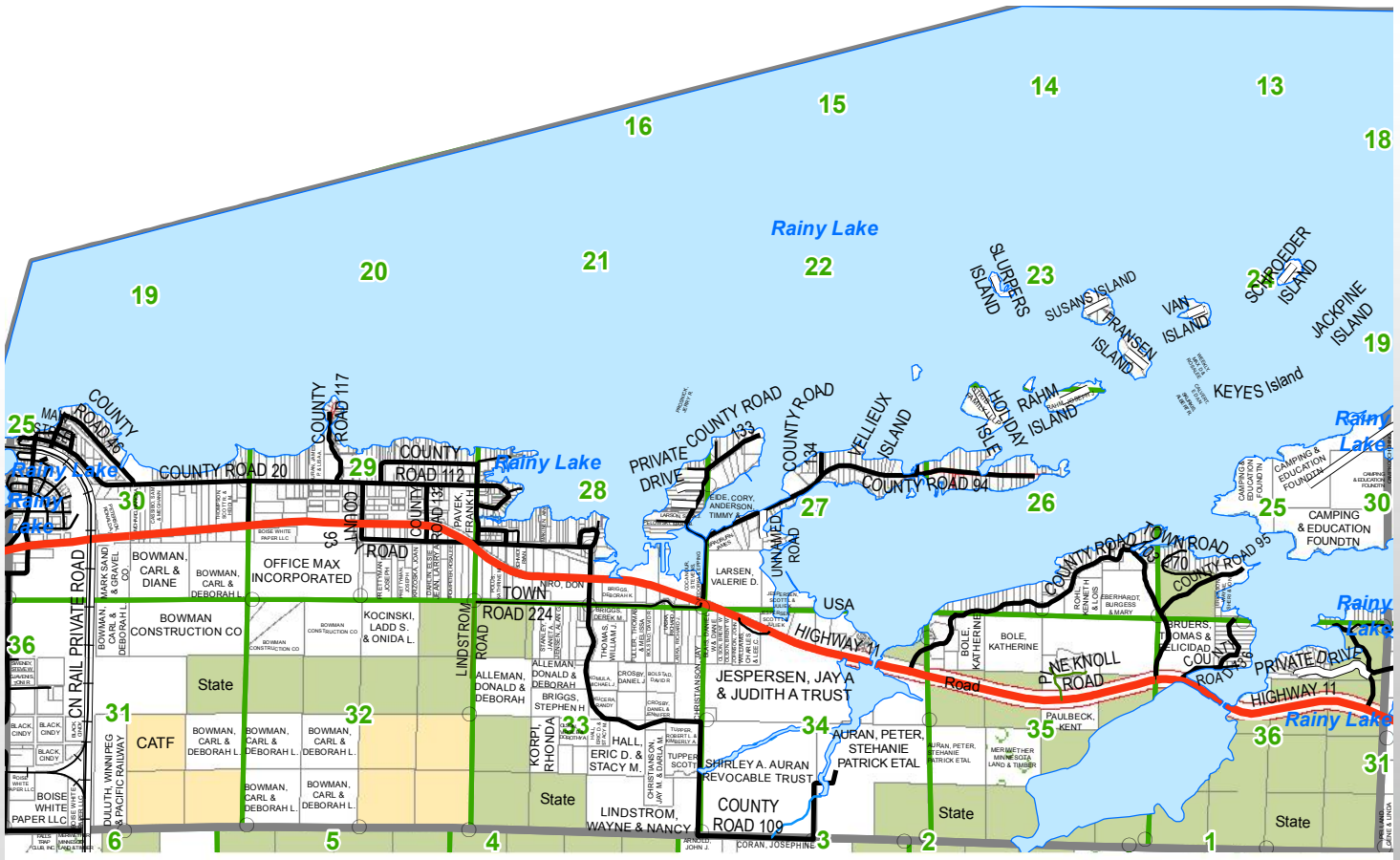

See Page 10

See Page 20

Township 71 N. 22 W.

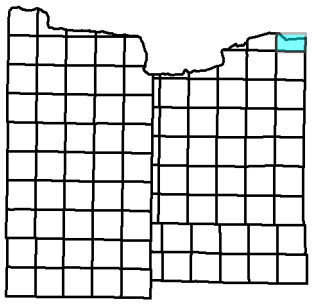

See Page 9

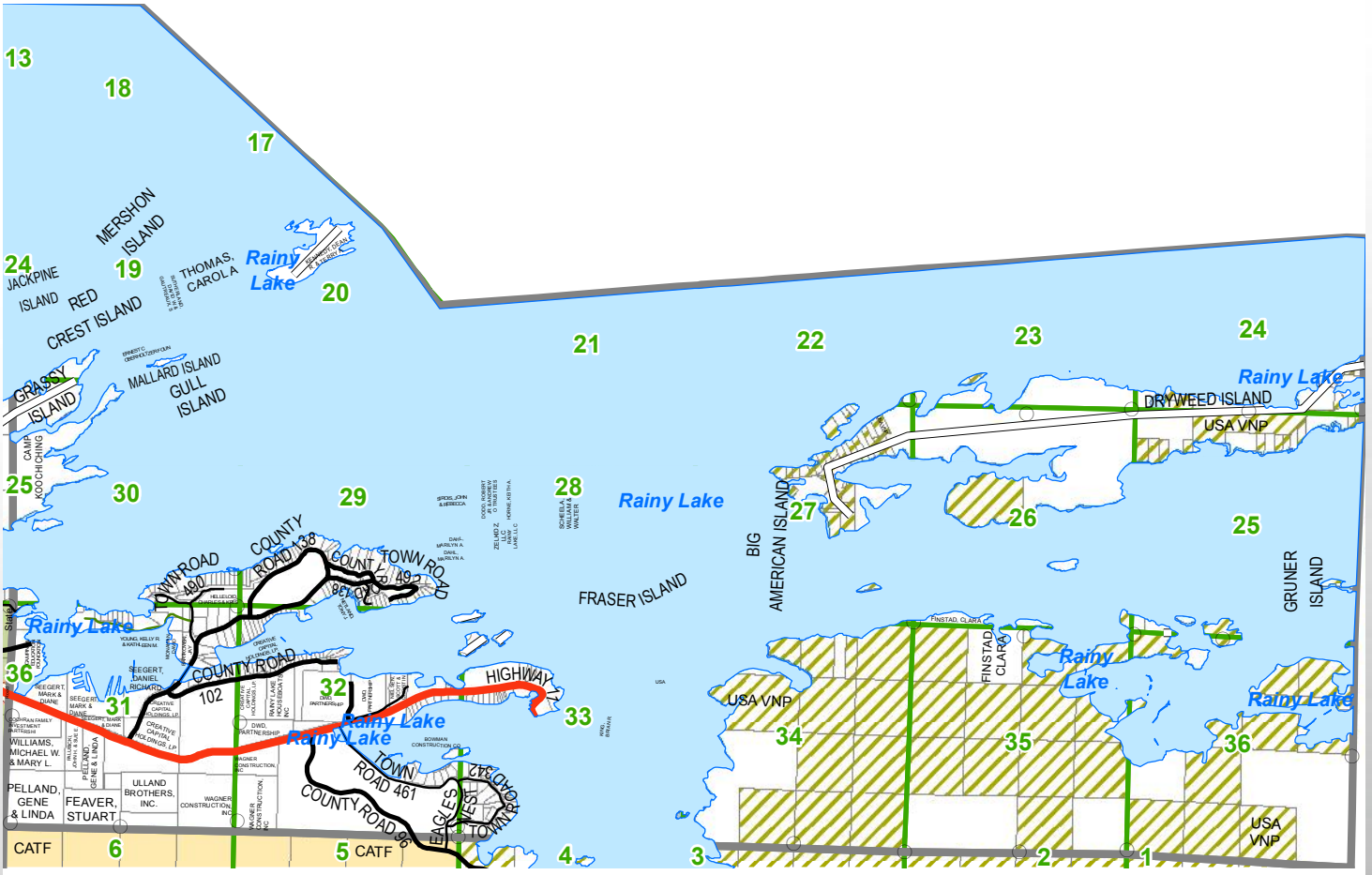

See Page 21

Township 159 N. 29 W.

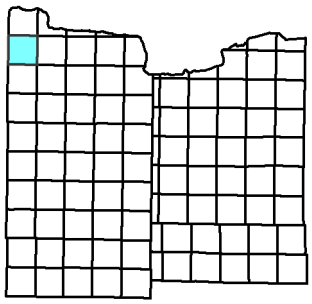

See Page 3

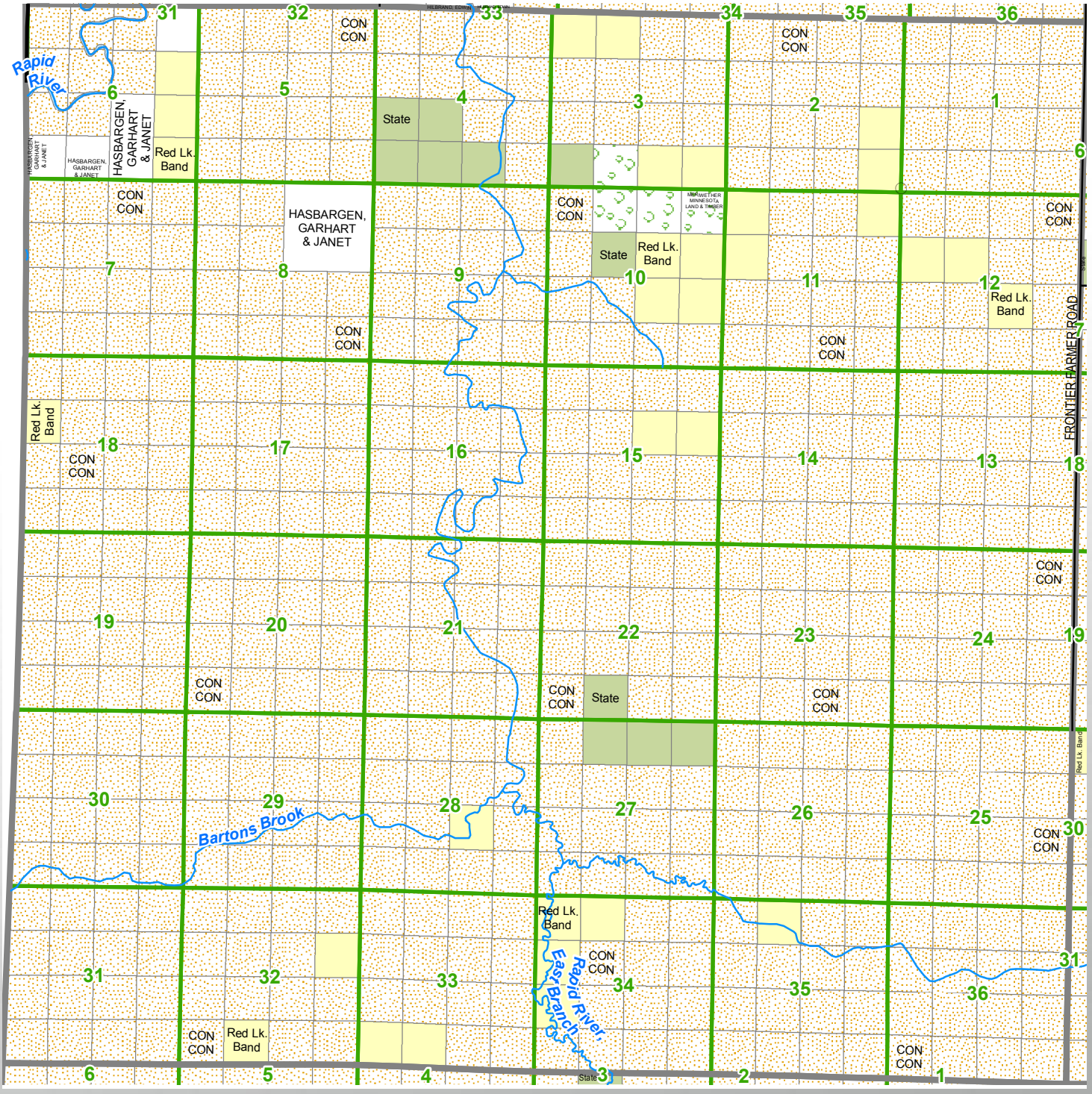

See Page 12

See Page 22

Township 159 N. 28 W.

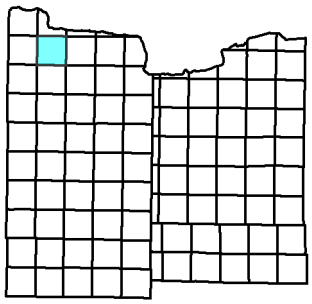

See Page 4

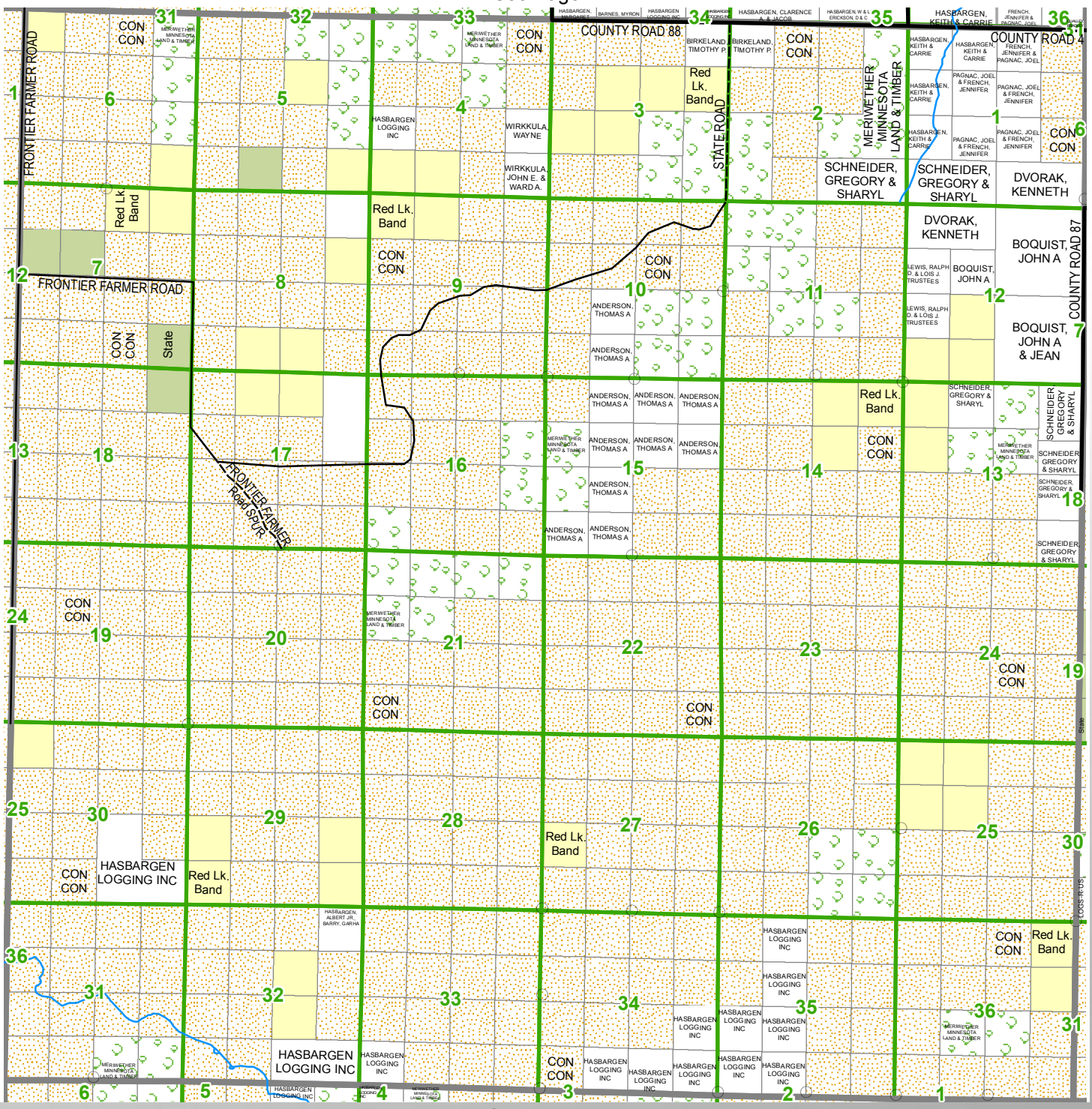

See Page 11

See Page 13

See Page 23

Township 159 N. 27 W.

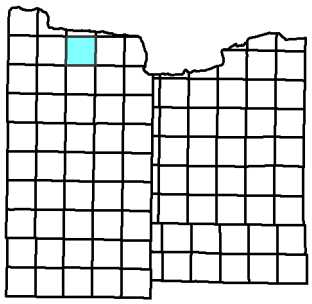

See Page 5

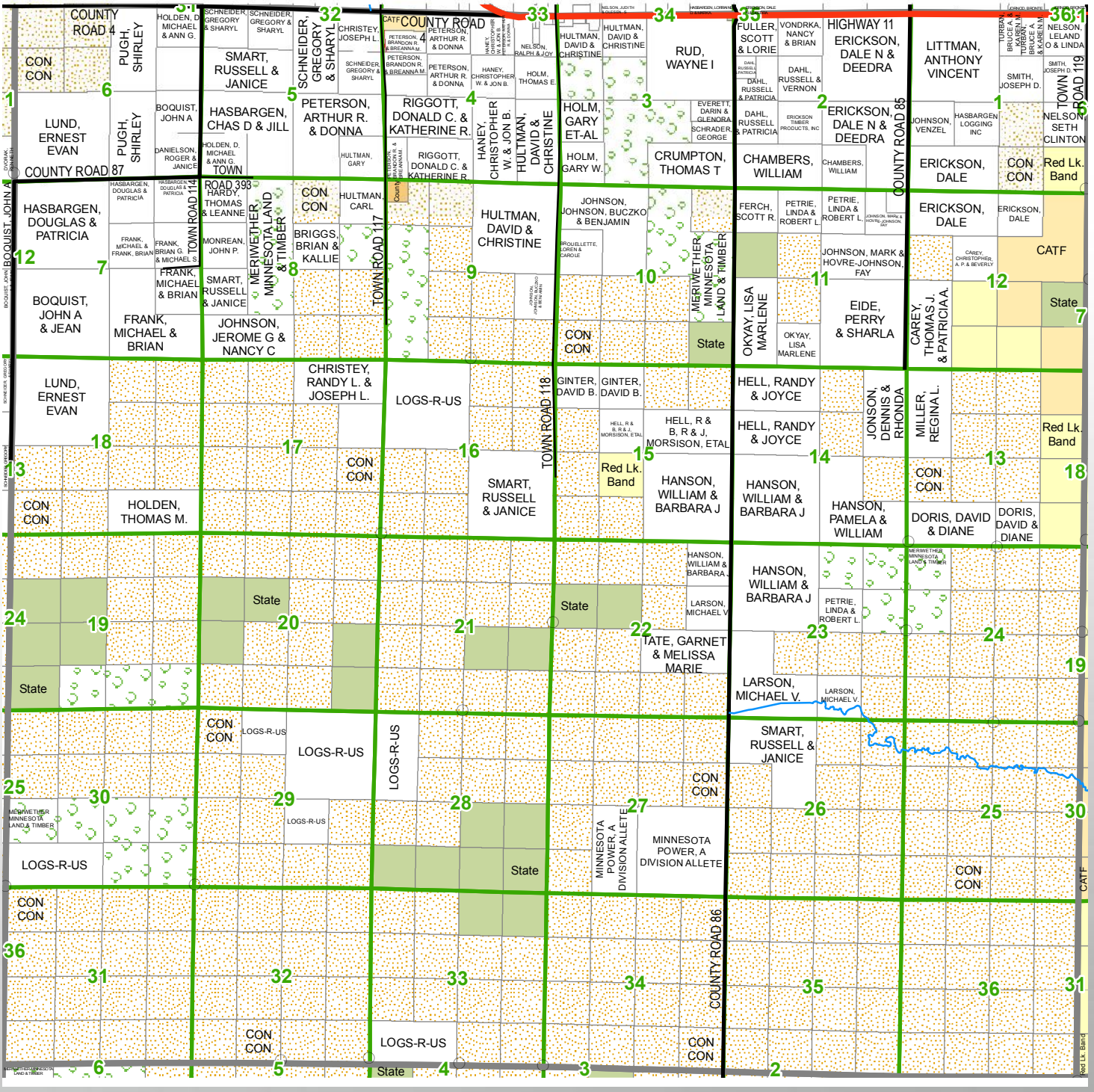

See Page 24

Township 159 N. 26 W.

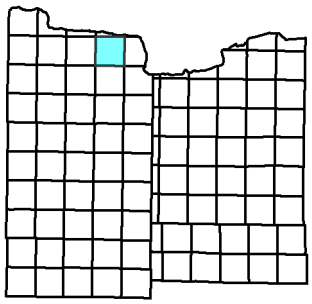

See Page 6

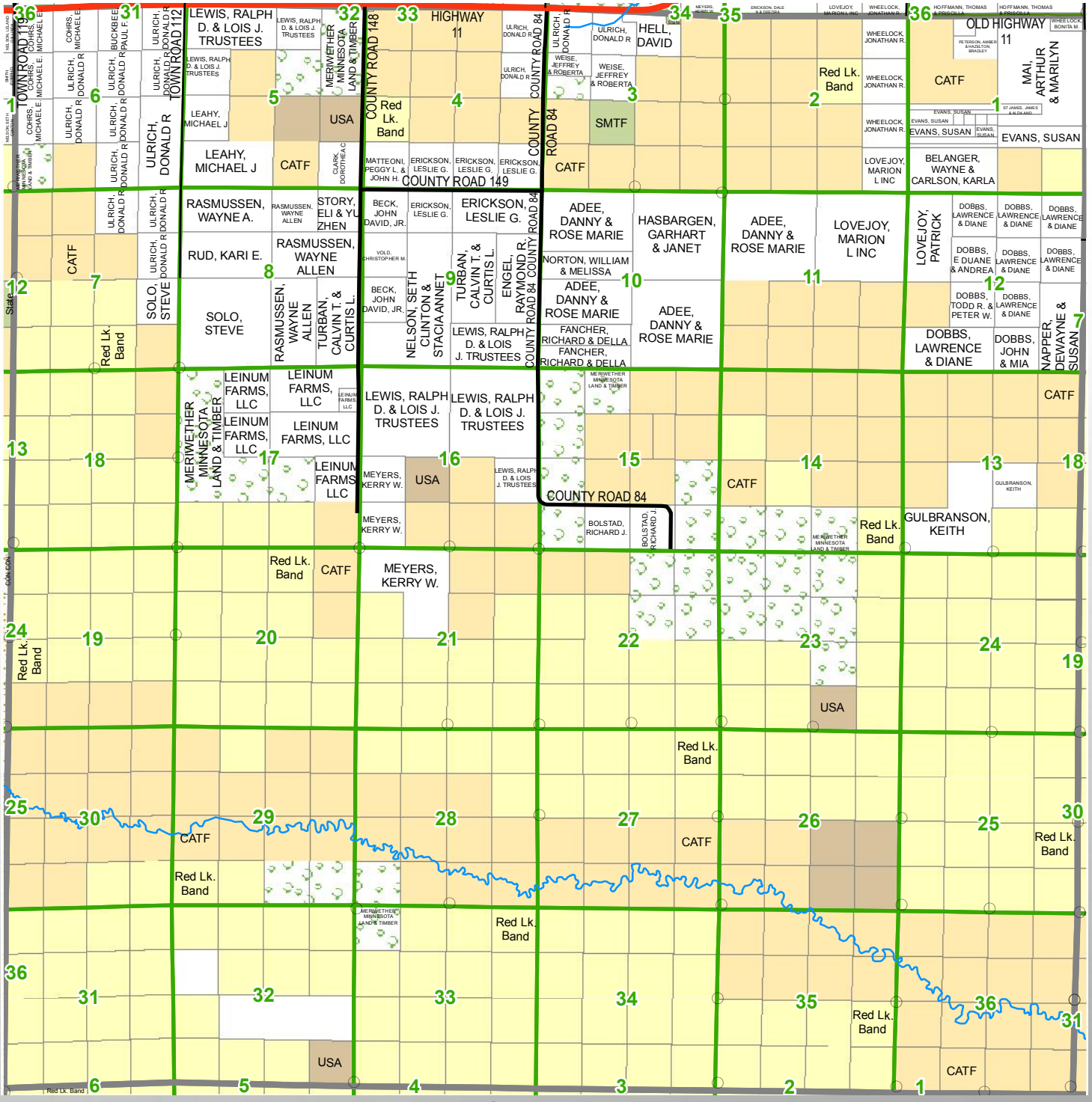

See Page 25

Township 159 N. 25 W.

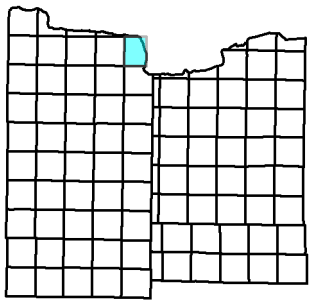

See Page 7

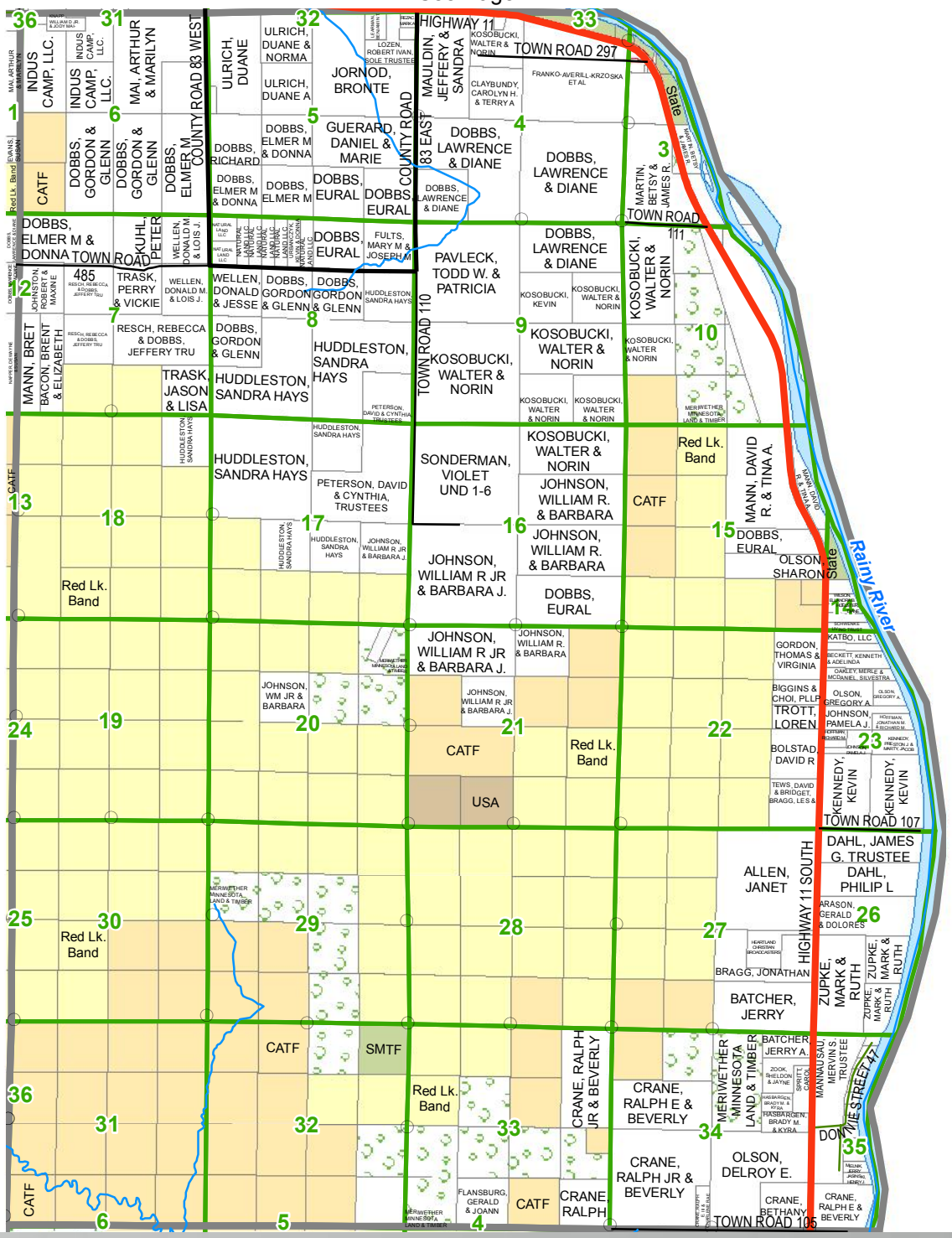

See Page 14

See Page 26

Township 70 N. 27 W.

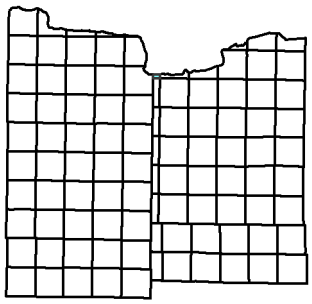

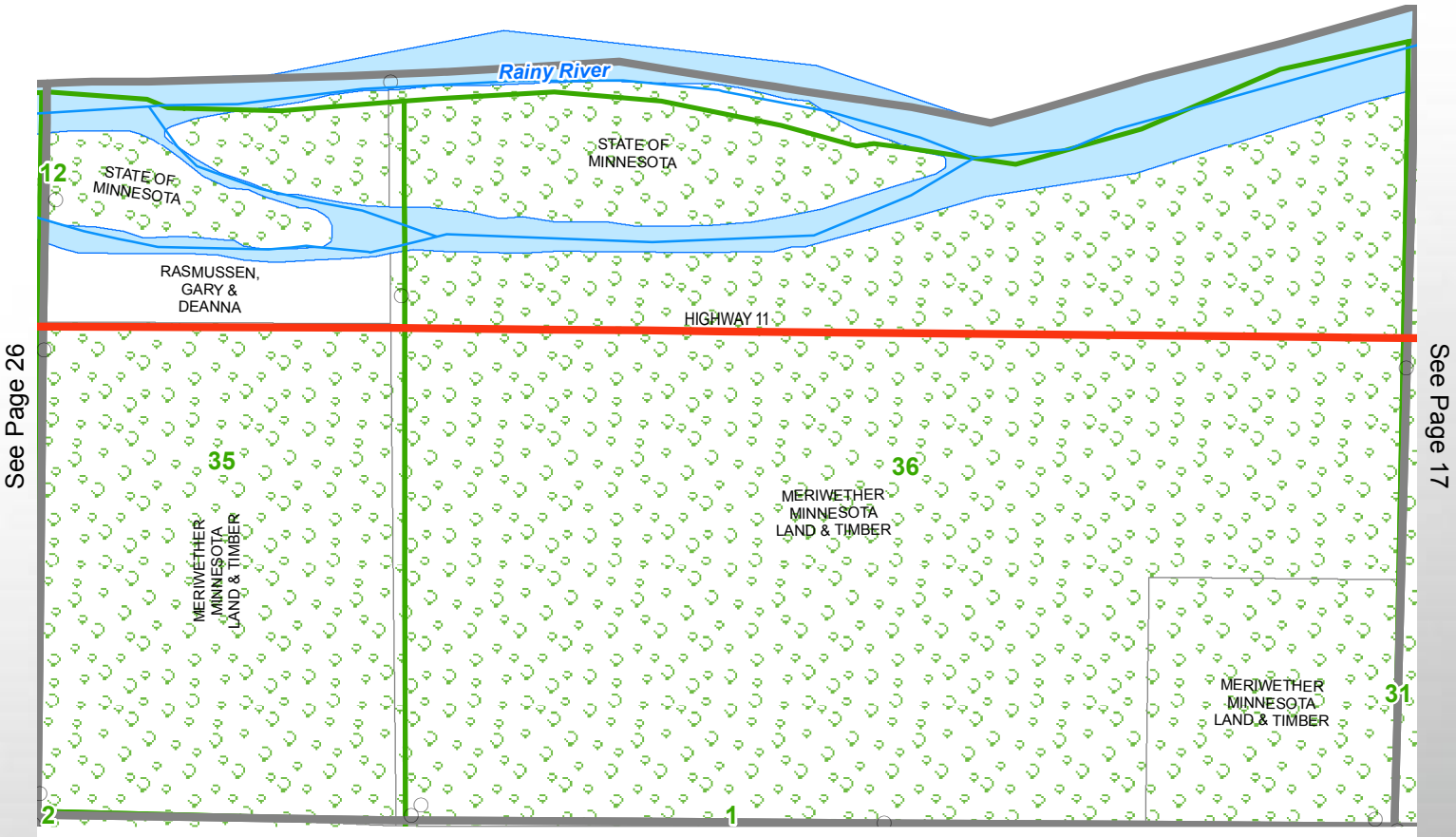

See Page 26

See Page 17

See Page 27

Township 70 N. 26 W.

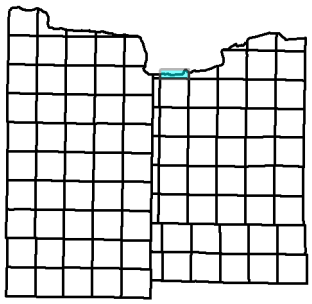

See Page 16

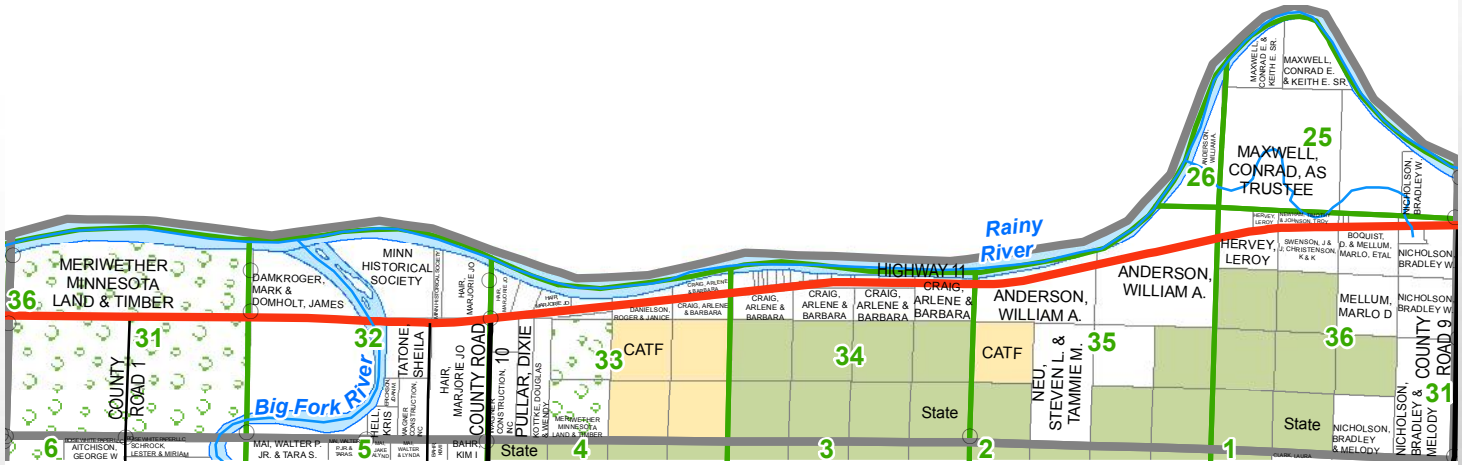

See Page 18

See Page 28

Township 70 N. 25 W.

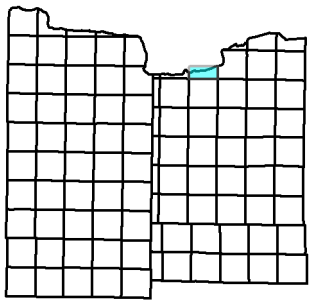

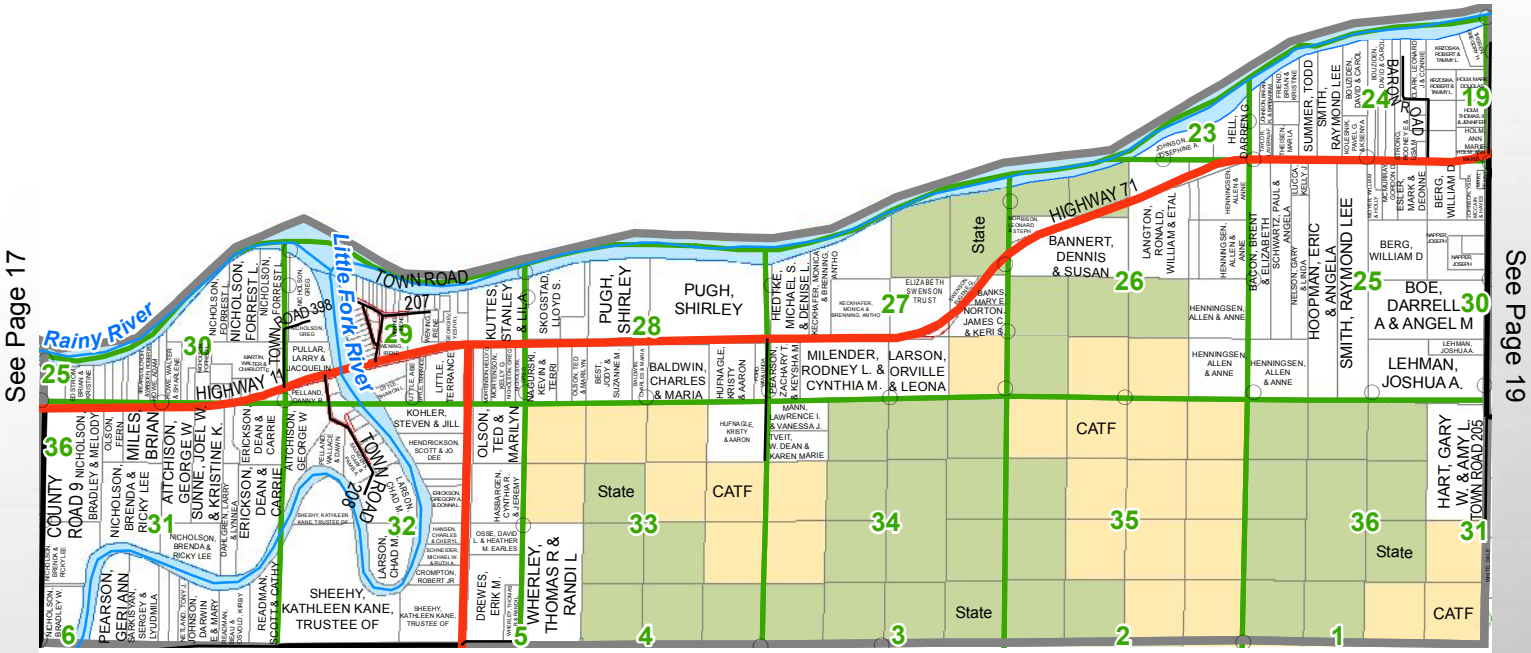

See Page 29

Township 70 N. 24 W.

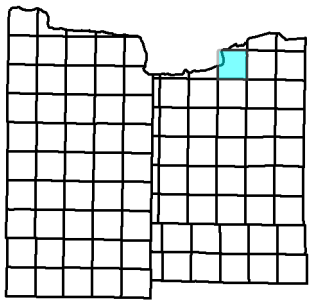

See Page 8

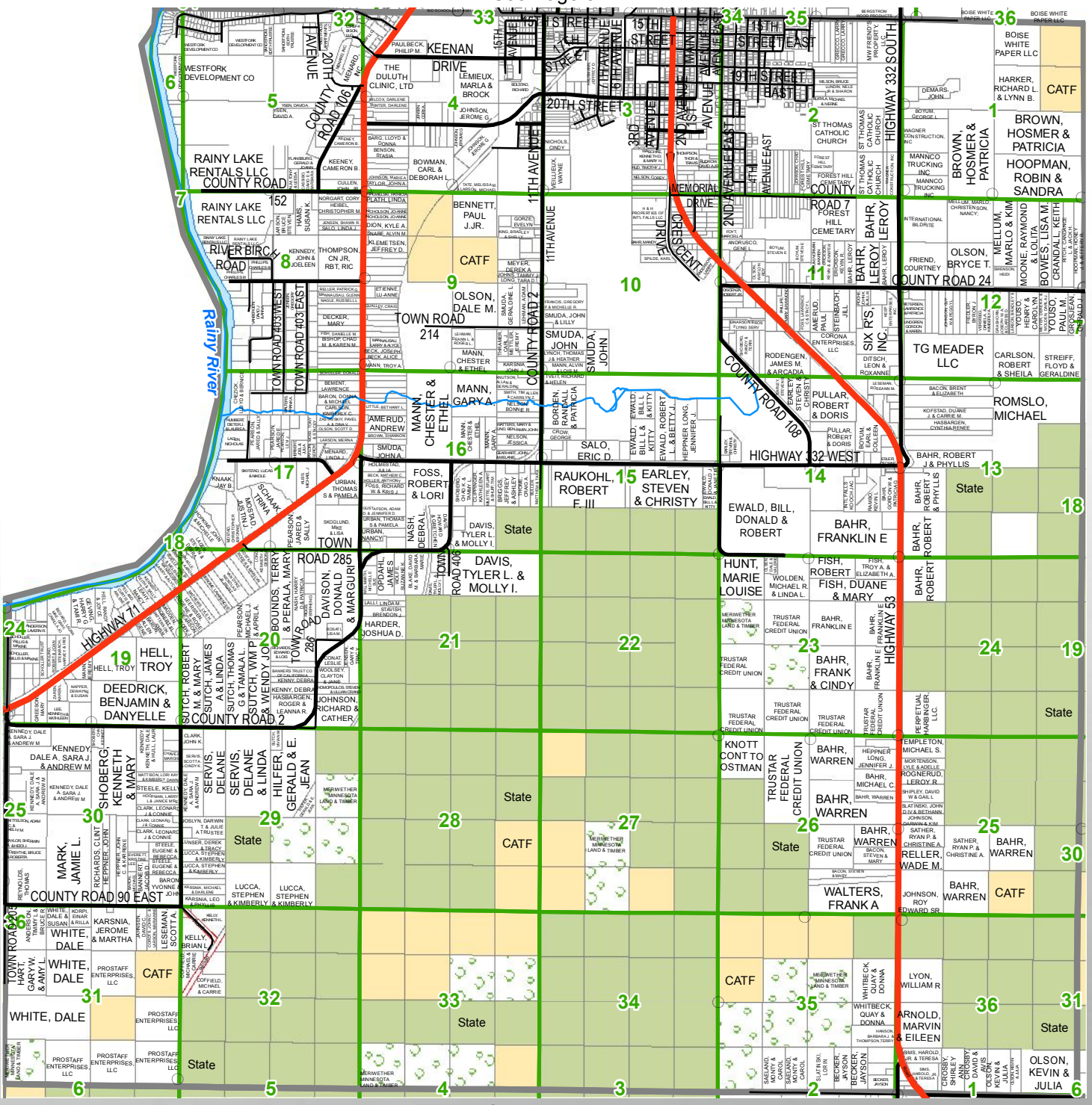

See Page 18

See Page 20

See Page 30

Township 70 N. 23 W.

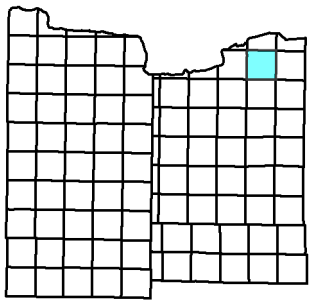

See Page 9

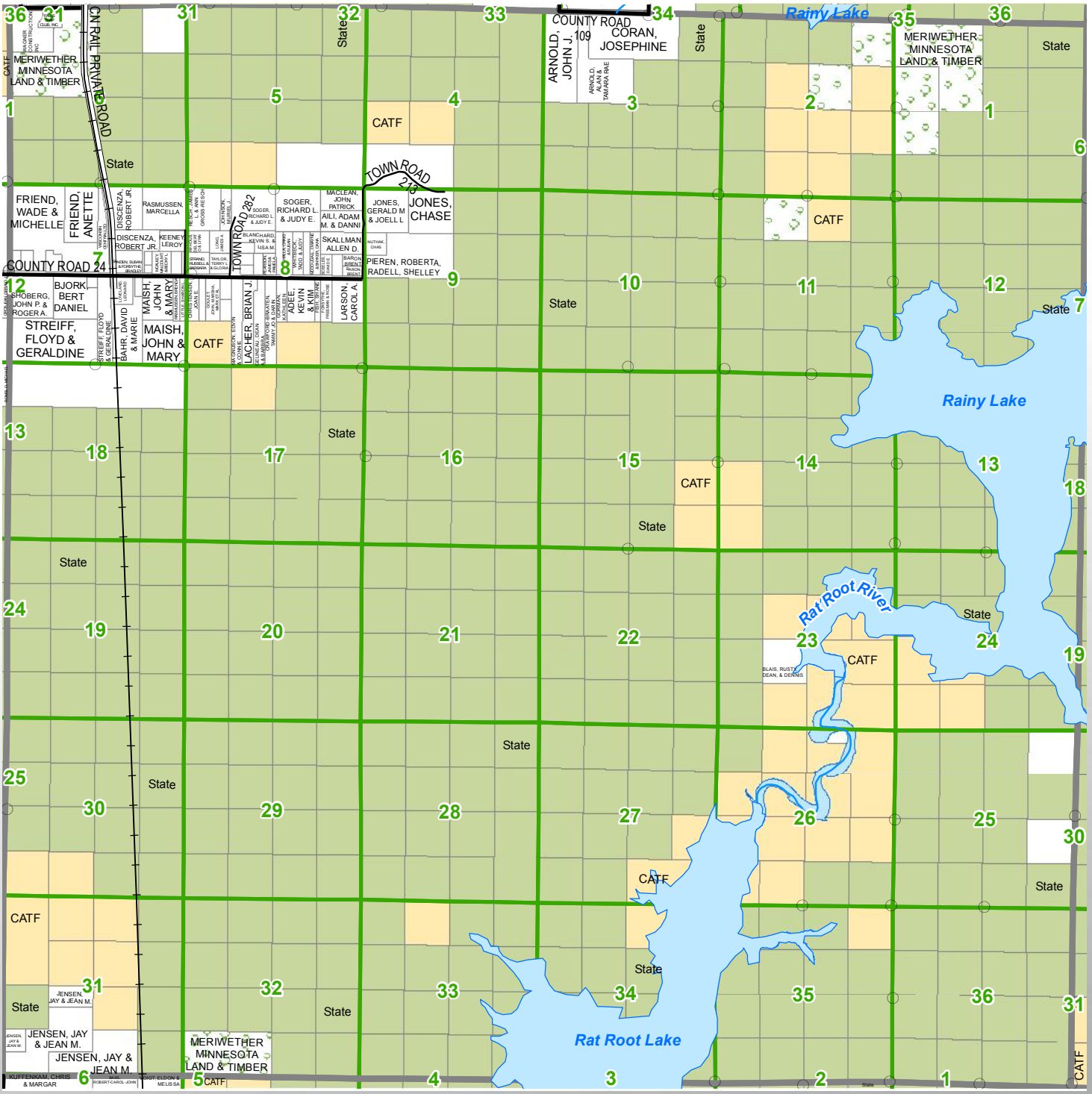

See Page 19

See Page 21

See Page 31

Township 70 N. 22 W.

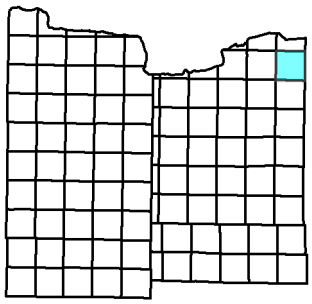

See Page 10

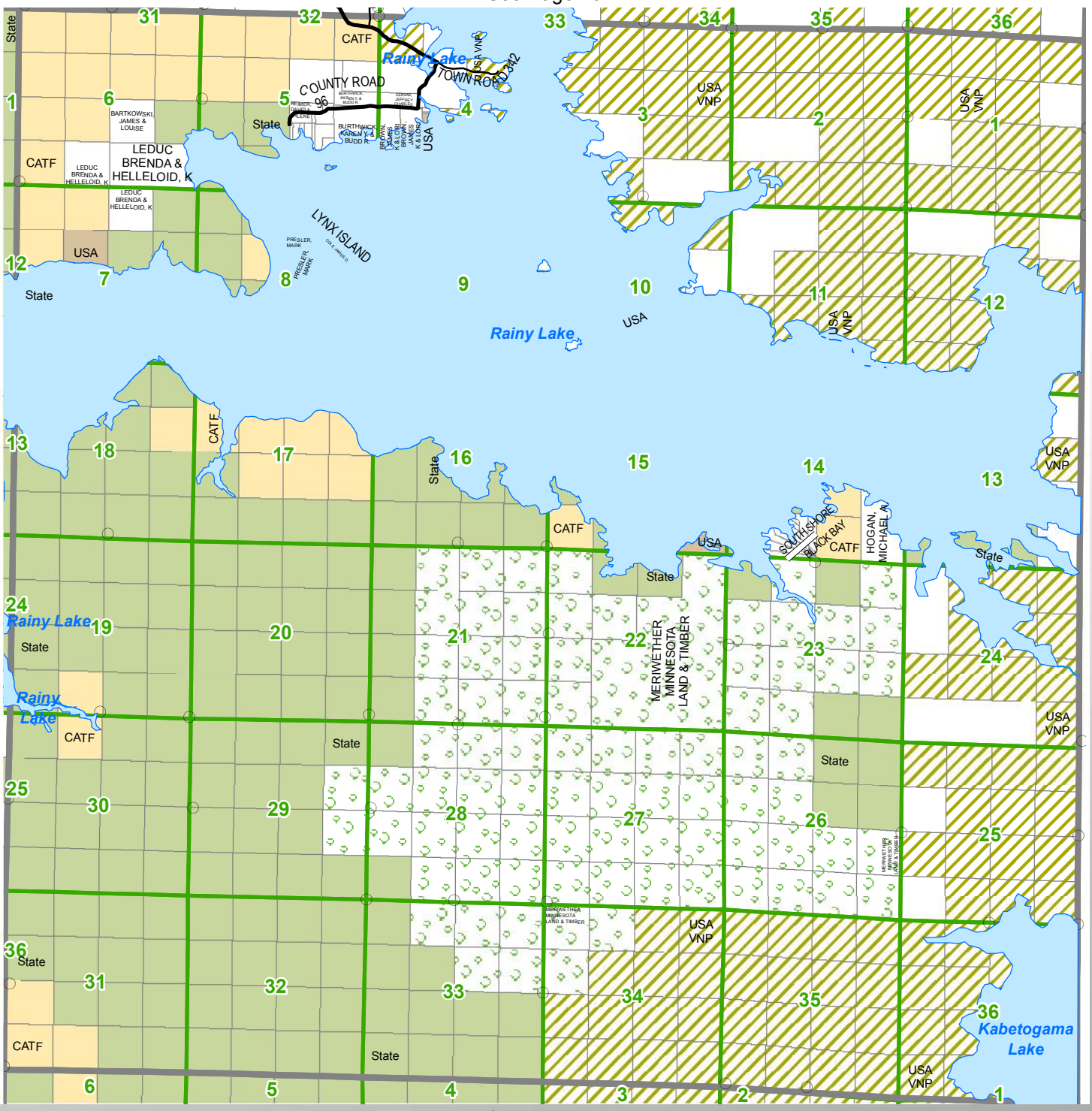

See Page 20

See Page 32

Township 158 N. 29 W.

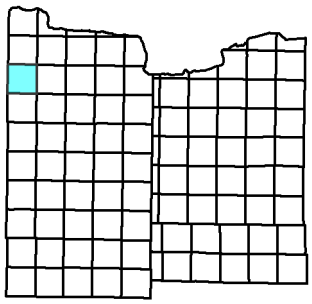

See Page 11

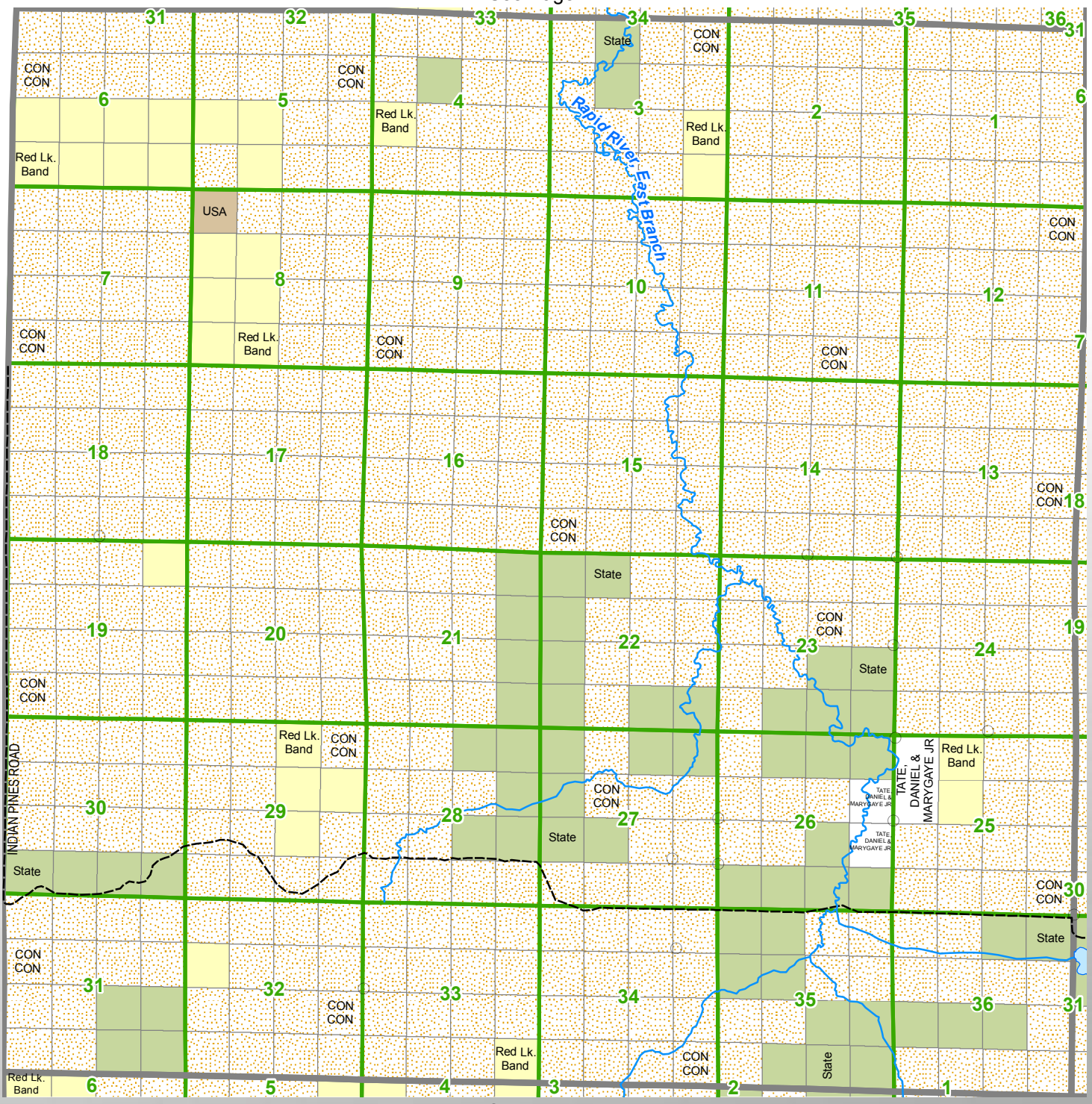

See Page 23

See Page 33

Township 158 N. 28 W.

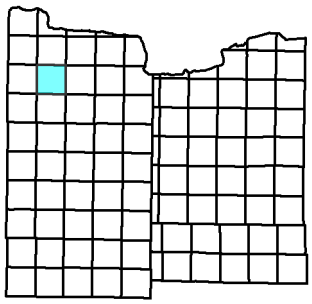

See Page 12

See Page 22

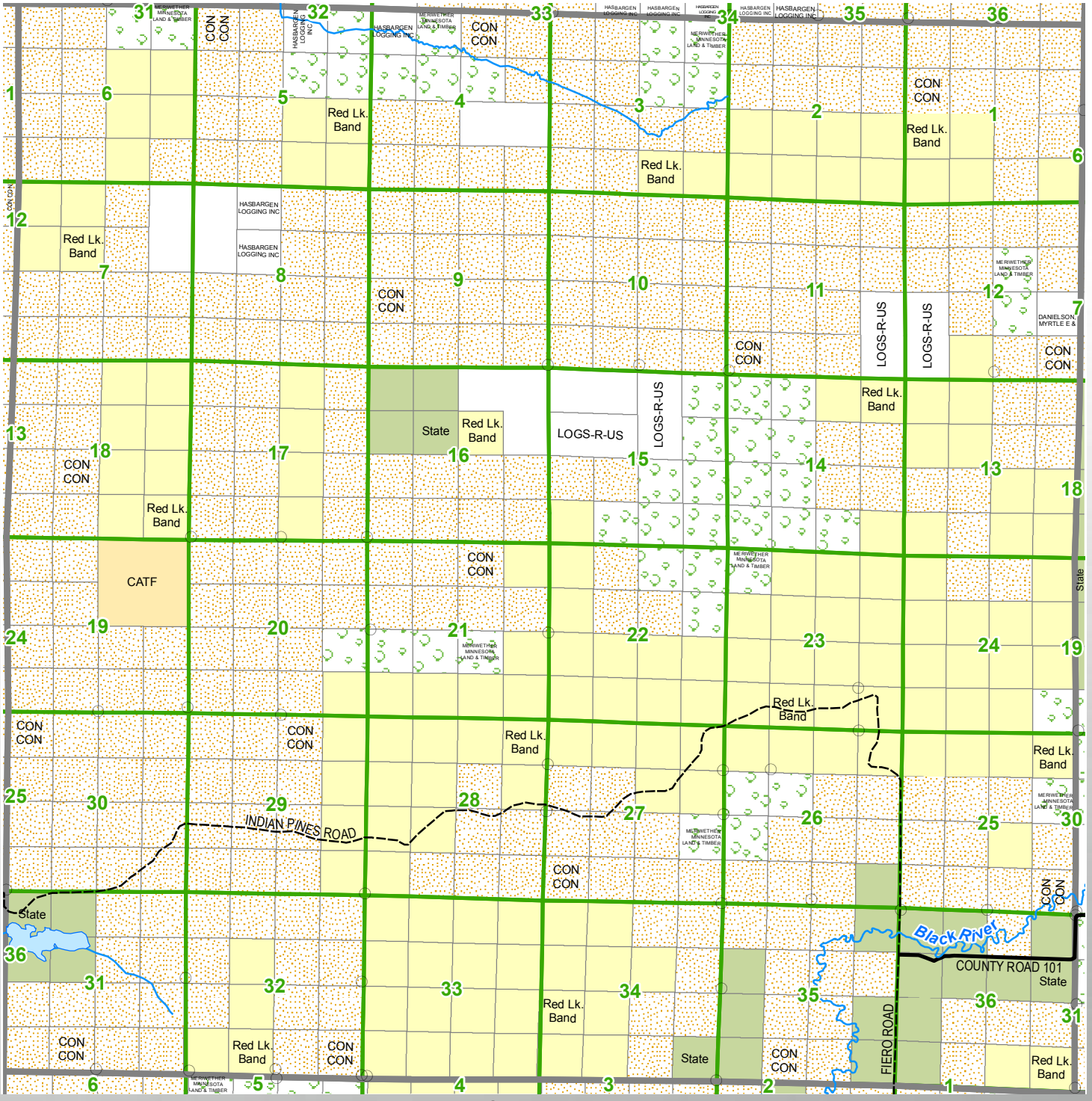

See Page 24

See Page 34

Township 158 N. 27 W.

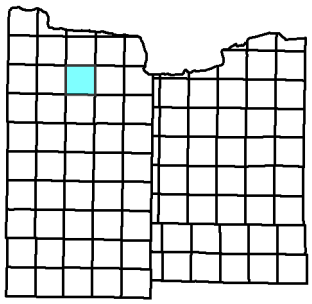

See Page 13

See Page 23

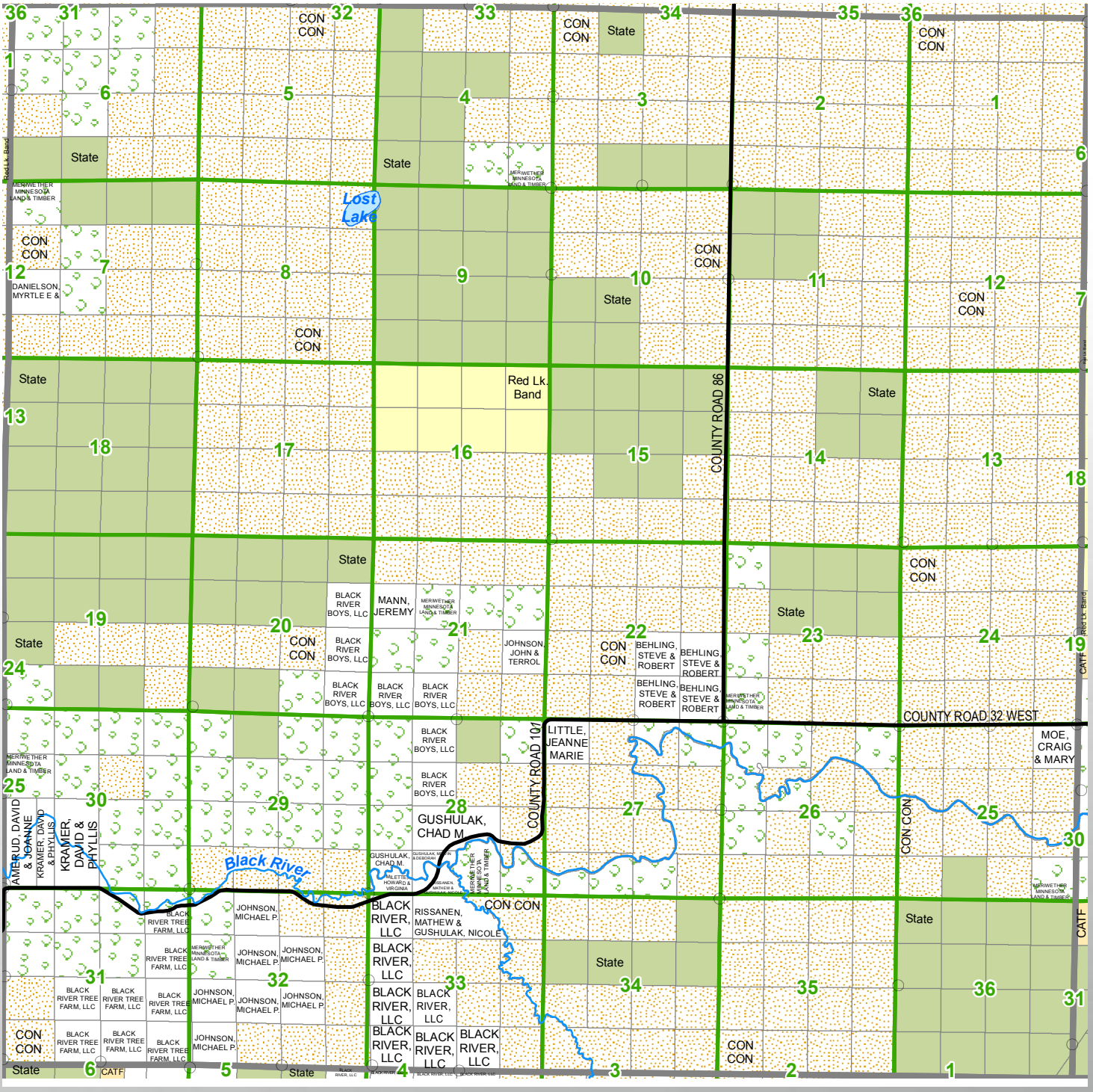

See Page 25

See Page 35

Township 158 N. 26 W.

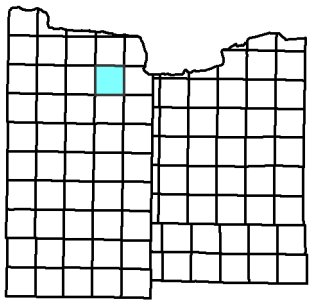

See Page 14

See Page 24

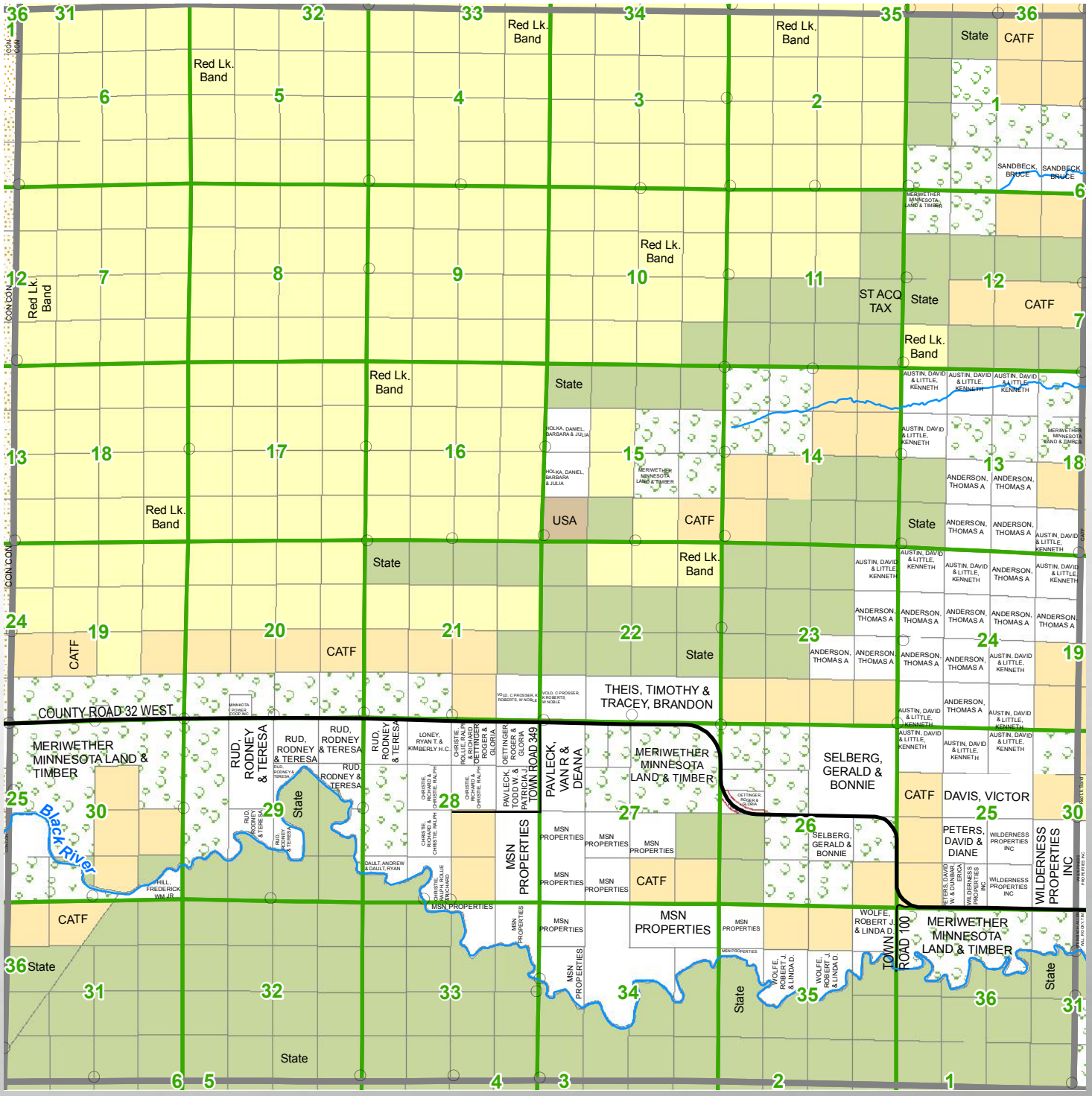

See Page 26

See Page 36

Township 158 N. 25 W.

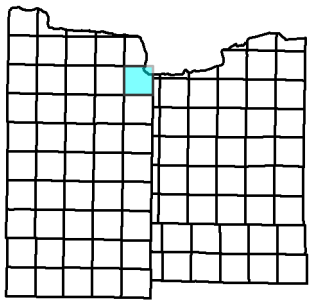

See Page 15

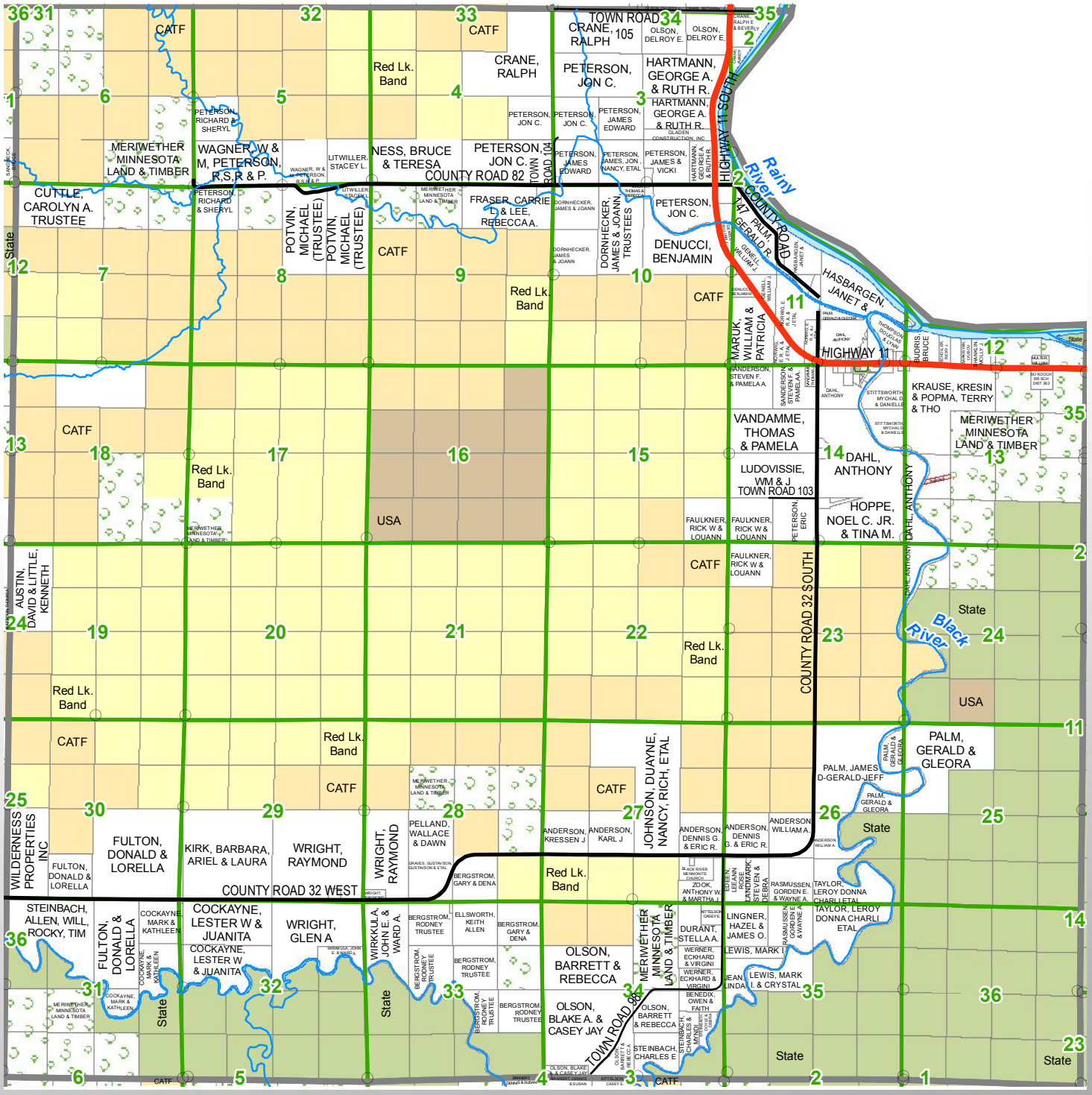

See Page 25

See Page 16

See Page 37

Township 69 N. 27 W.

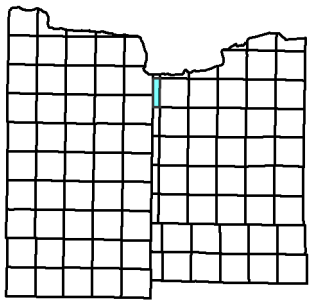

See Page 16

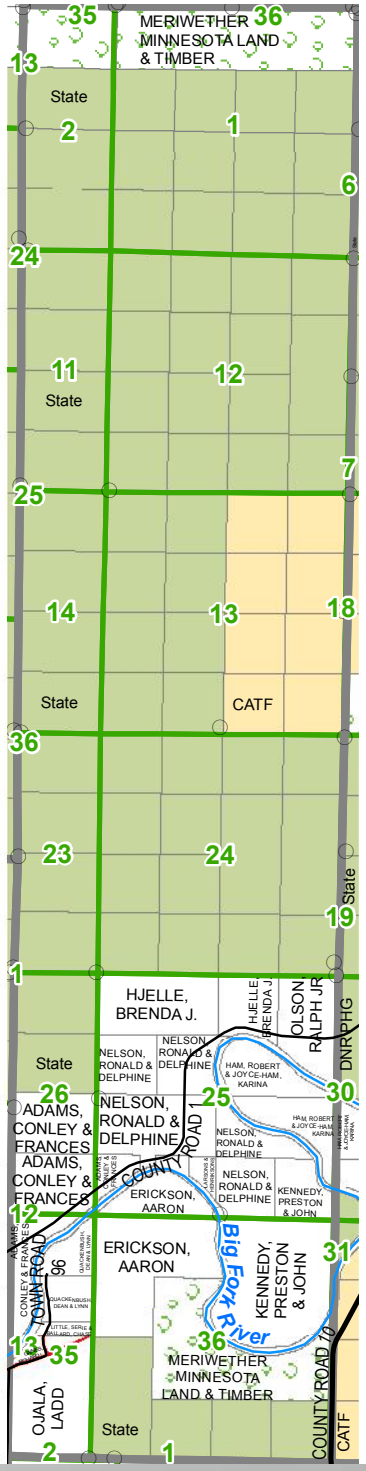

See Page 38

See Page 28

Township 69 N. 26 W.

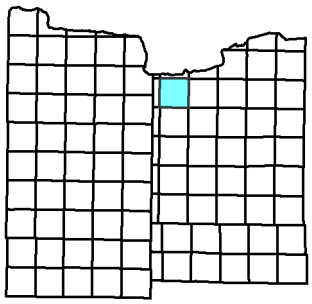

See Page 17

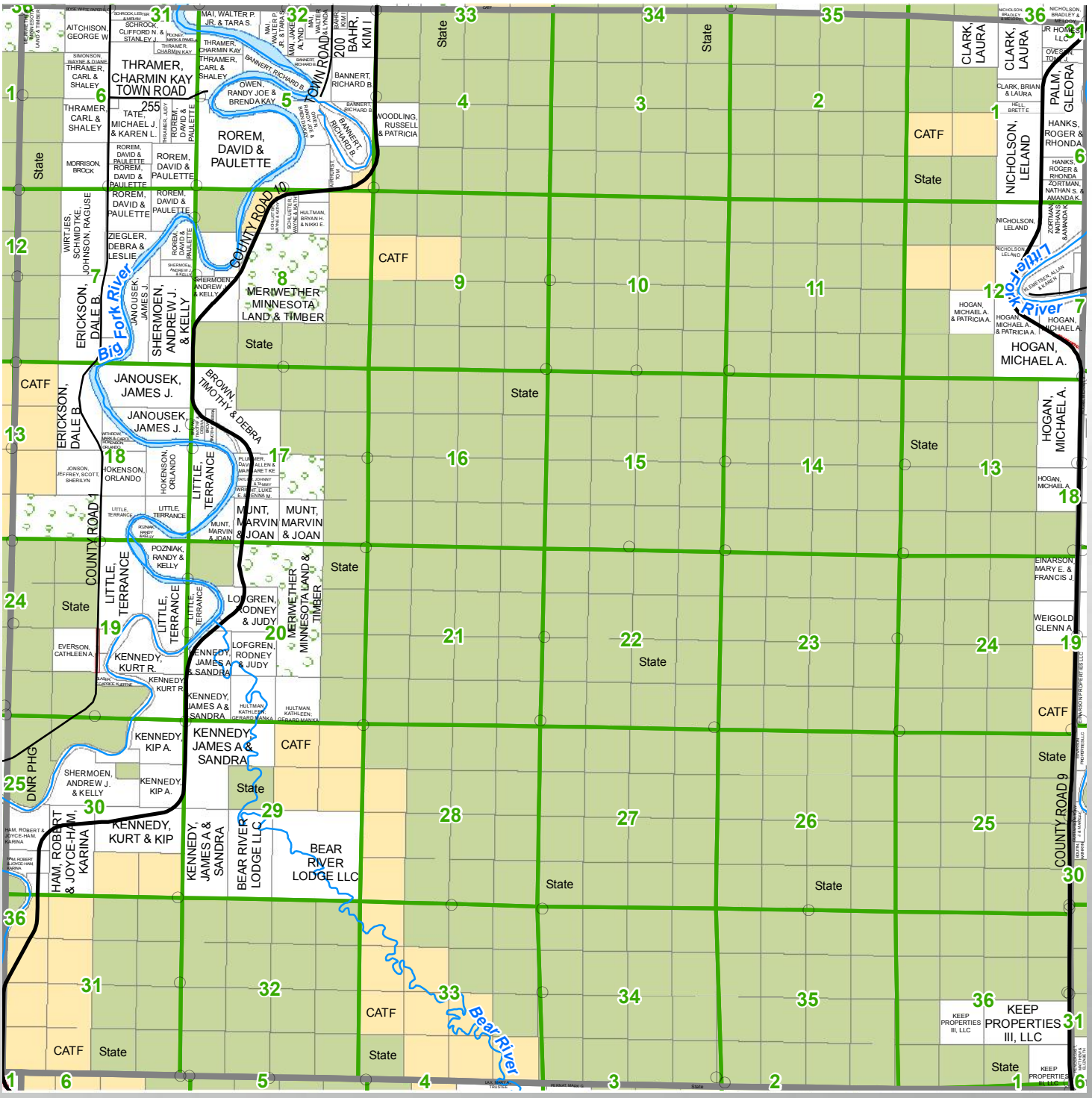

See Page 27

See Page 29

See Page 39

Township 69 N. 25 W.

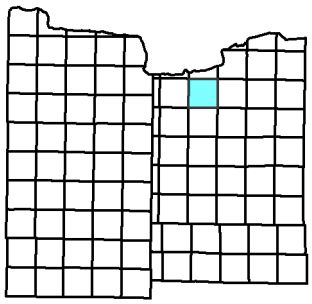

See Page 18

See Page 28

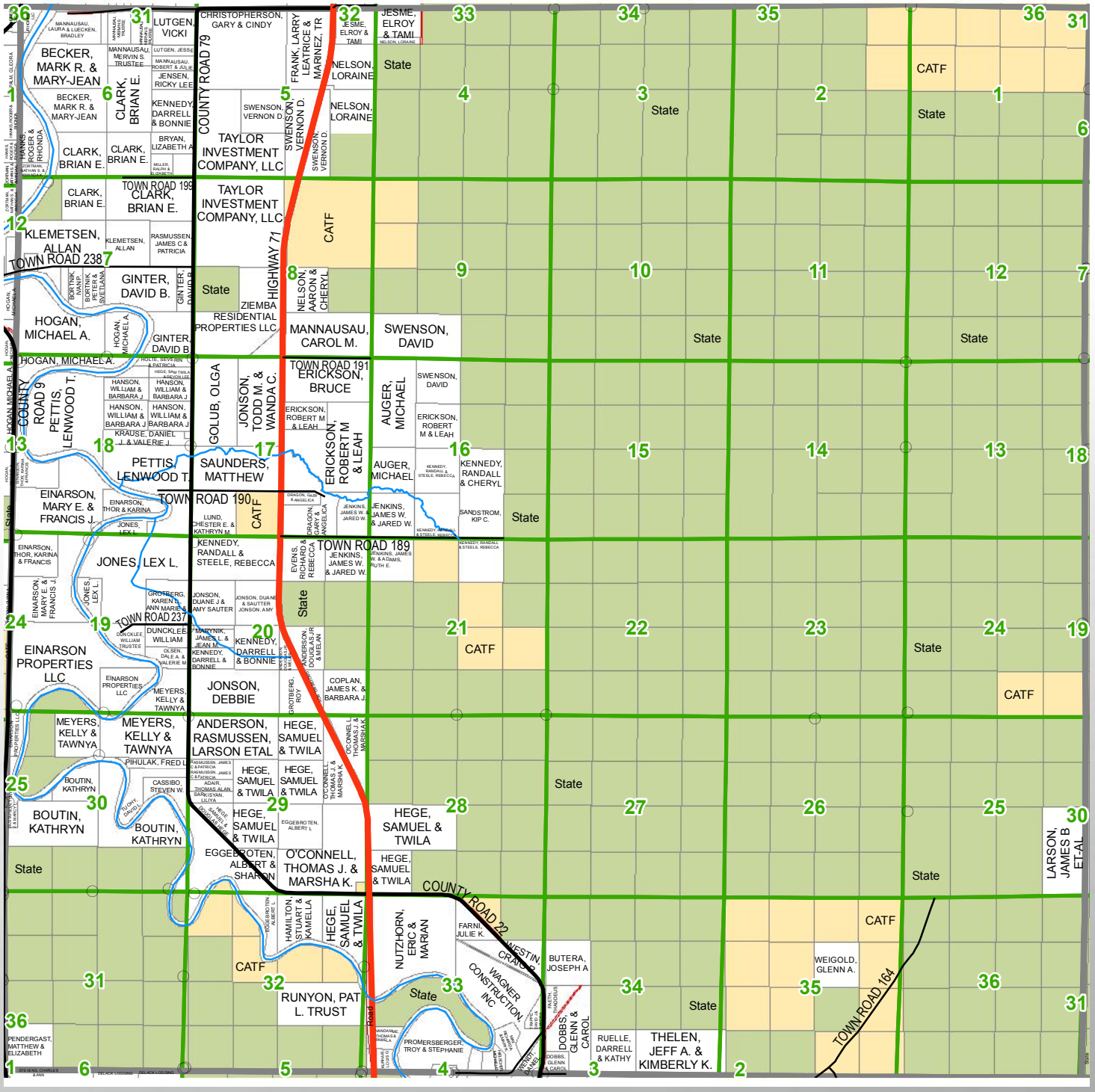

See Page 30

See Page 40

Township 69 N. 24 W.

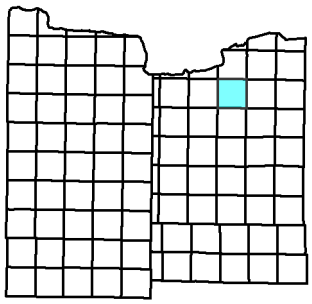

See Page 19

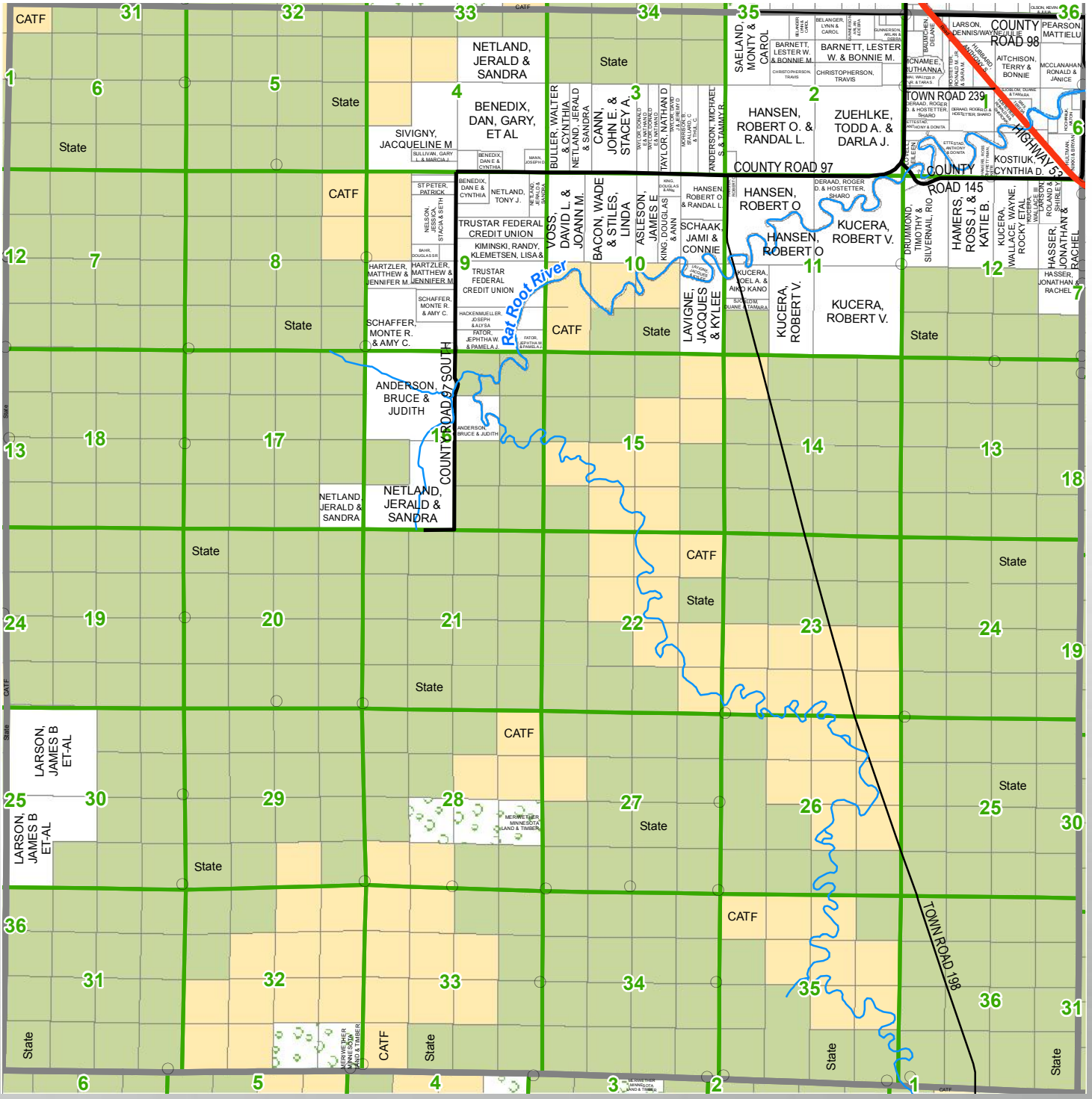

See Page 29

See Page 31

See Page 41

Township 69 N. 23 W.

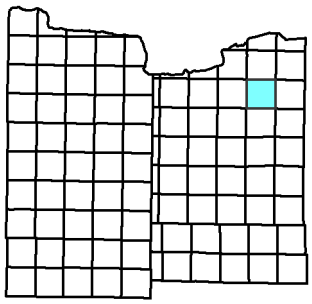

See Page 20

See Page 30

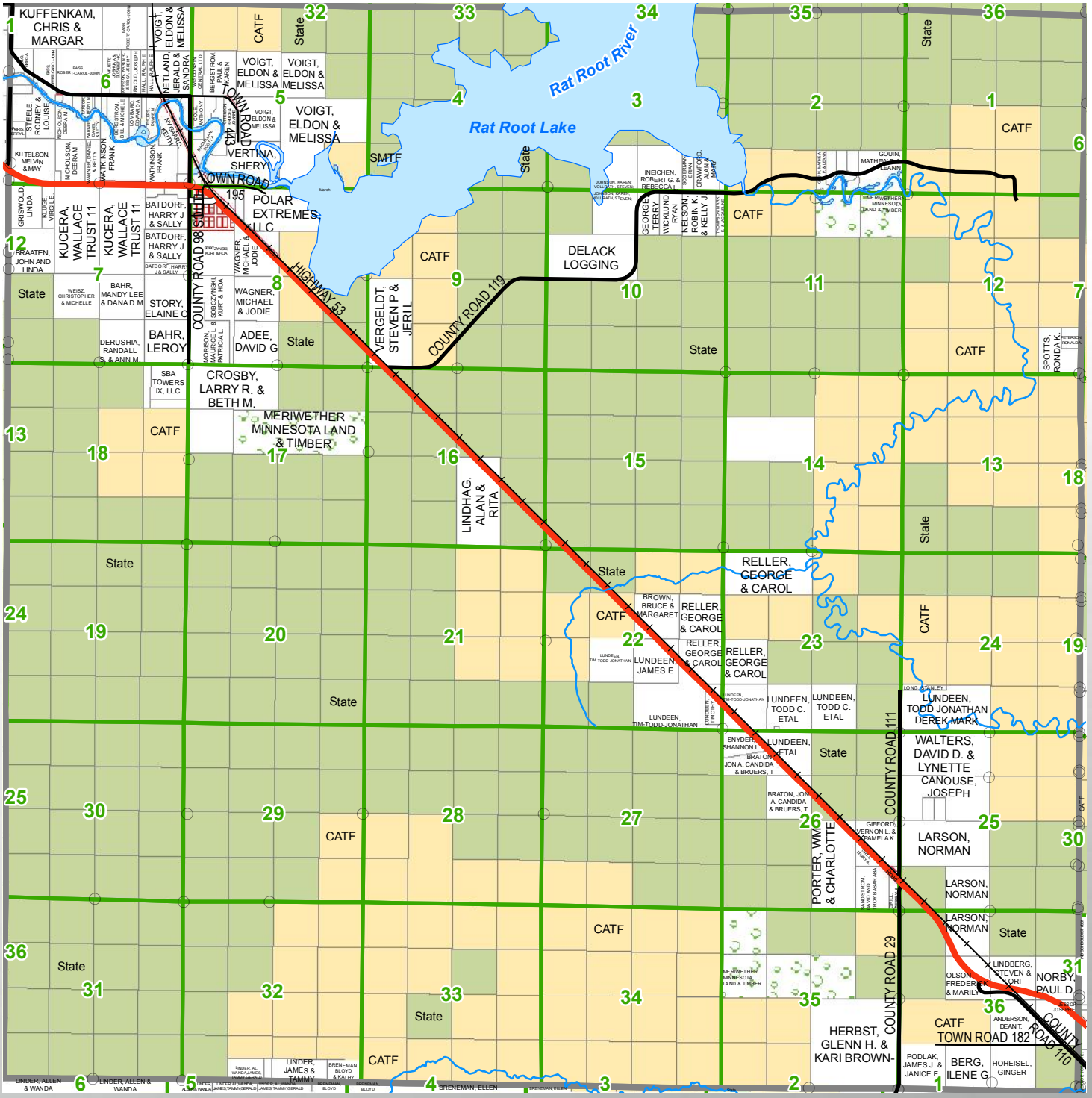

See Page 32

See Page 42

Township 69 N. 22 W.

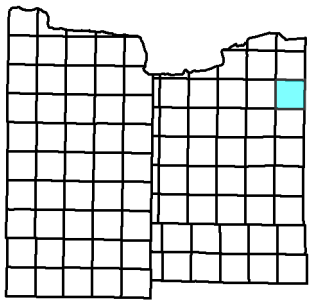

See Page 21

See Page 31

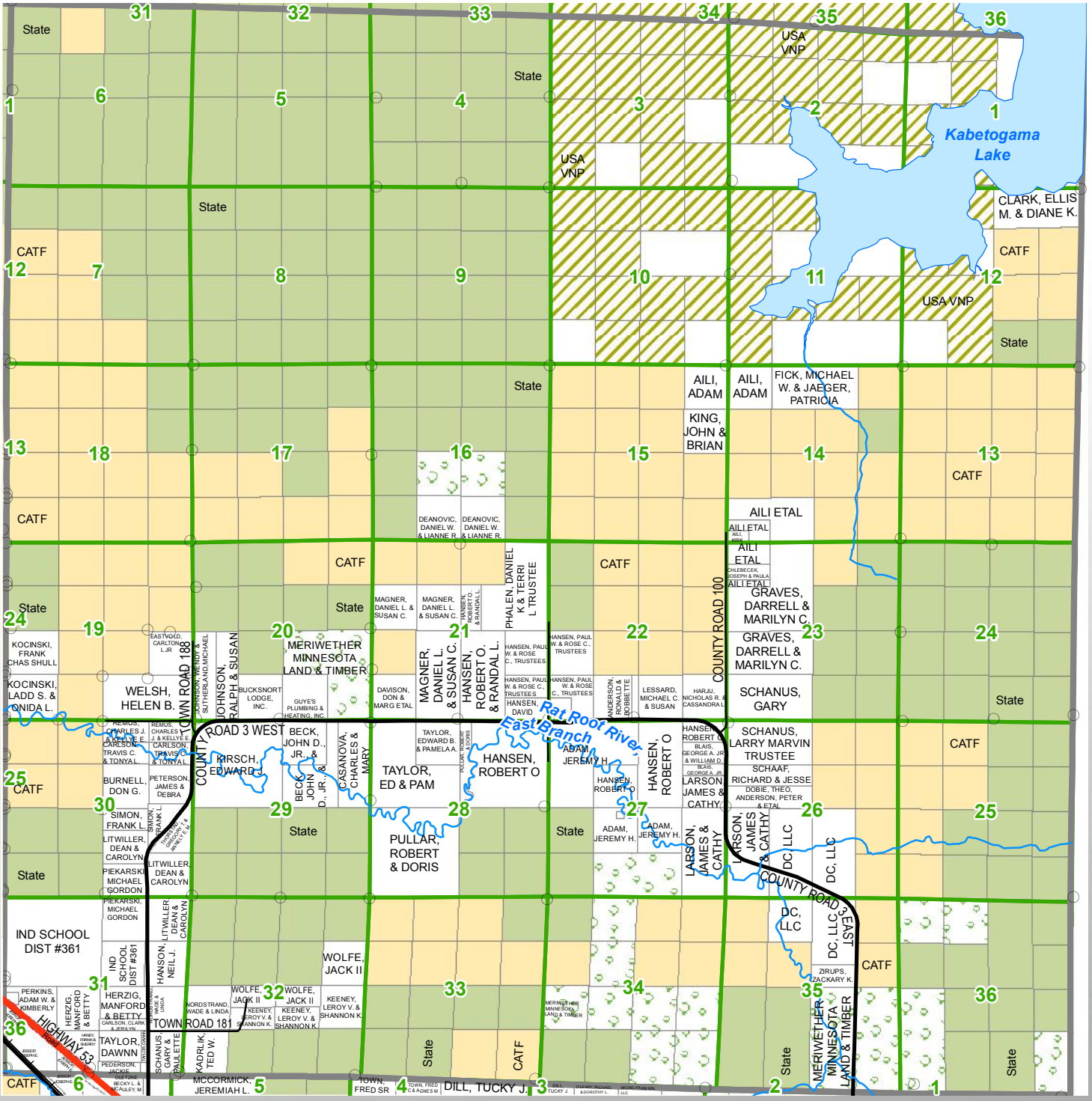

See Page 43

Township 157 N. 29 W.

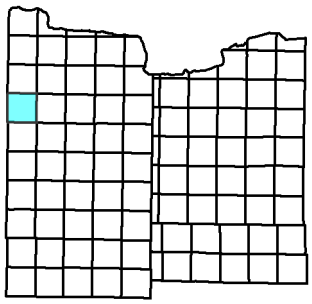

See Page 22

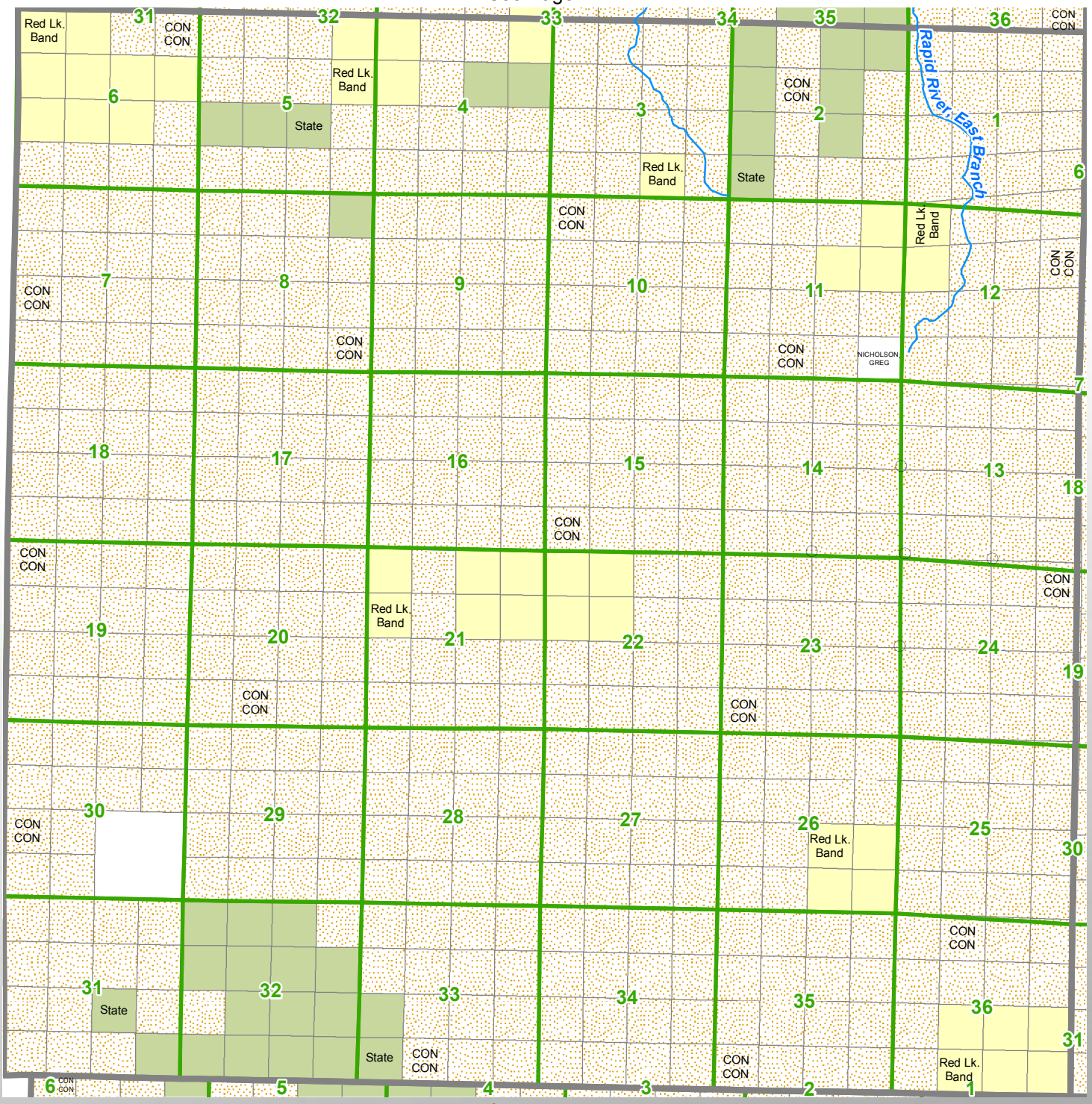

See Page 34

See Page 44

Township 157 N. 28 W.

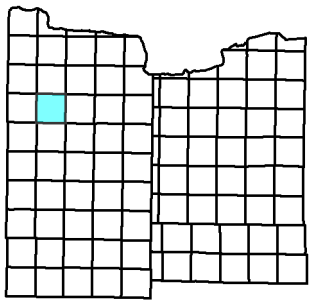

See Page 23

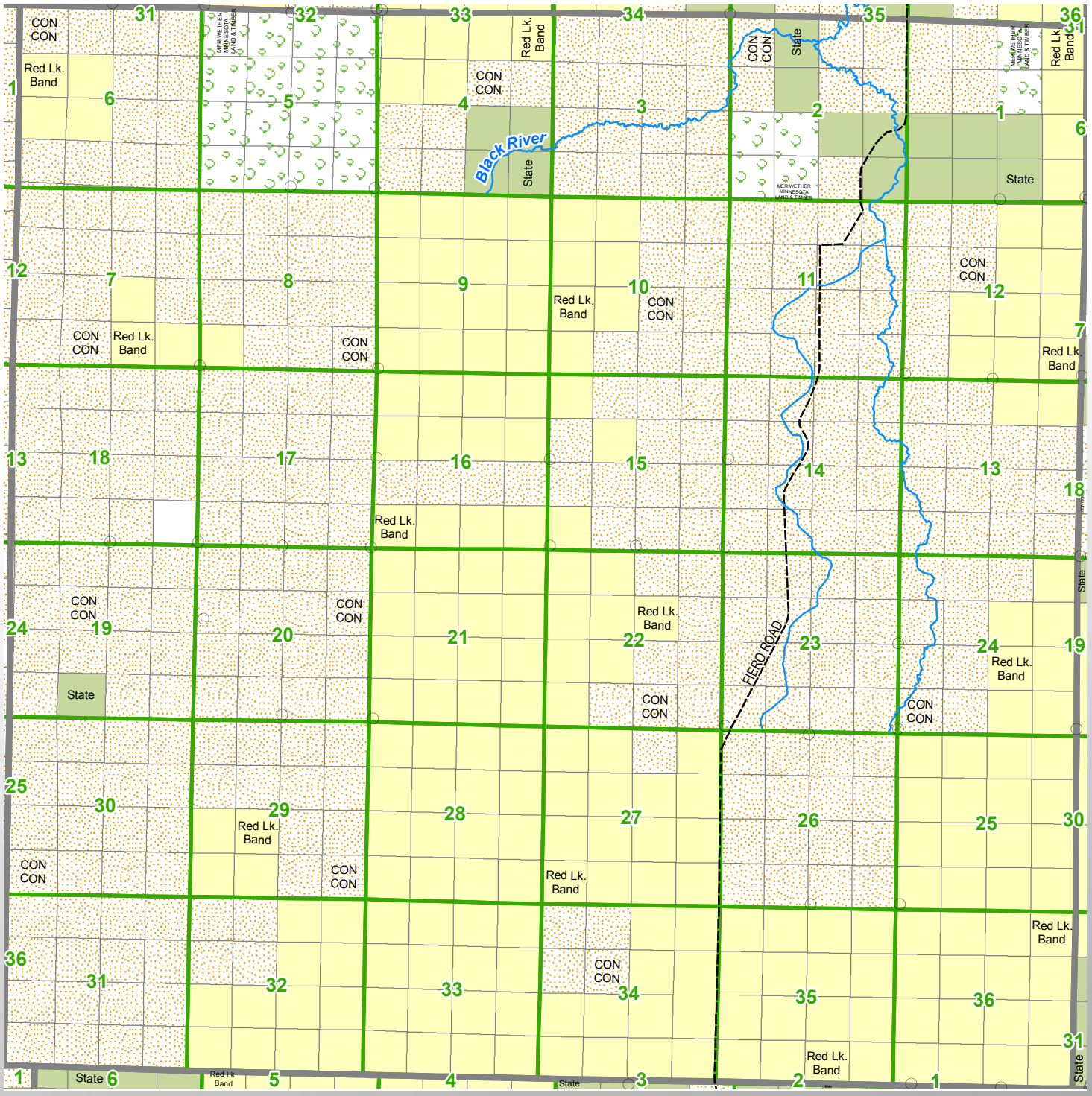

See Page 33

See Page 35

See Page 45

Township 157 N. 27 W.

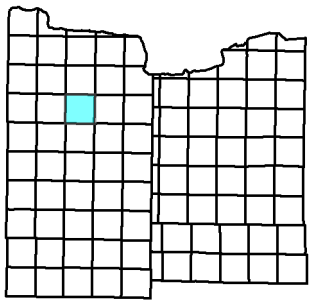

See Page 24

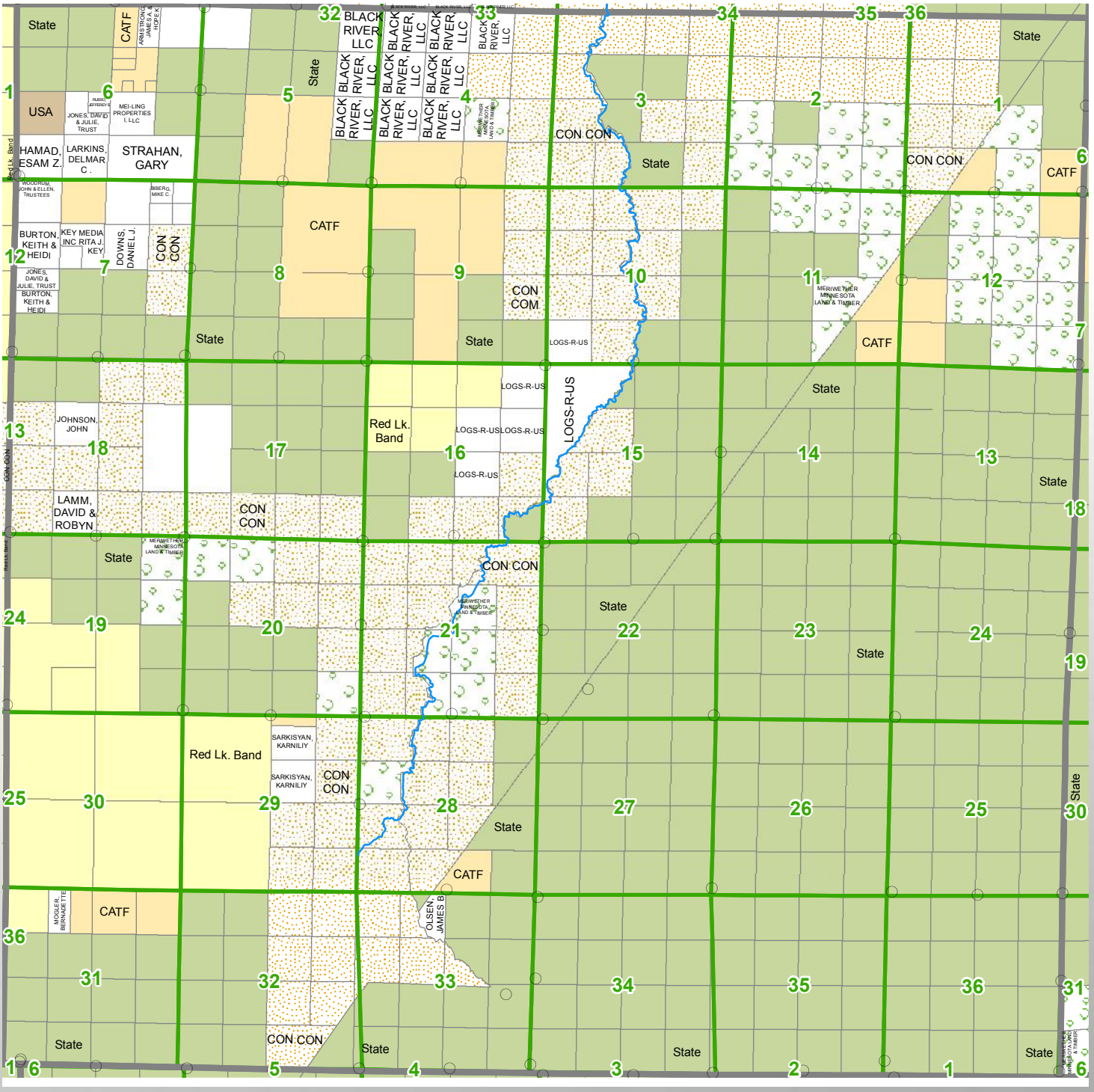

See Page 34

See Page 36

See Page 46

Township 157 N. 26 W.

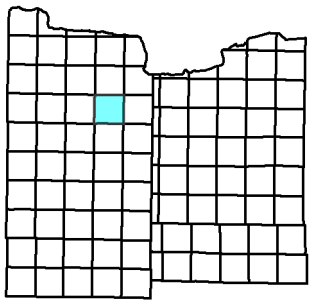

See Page 25

See Page 35

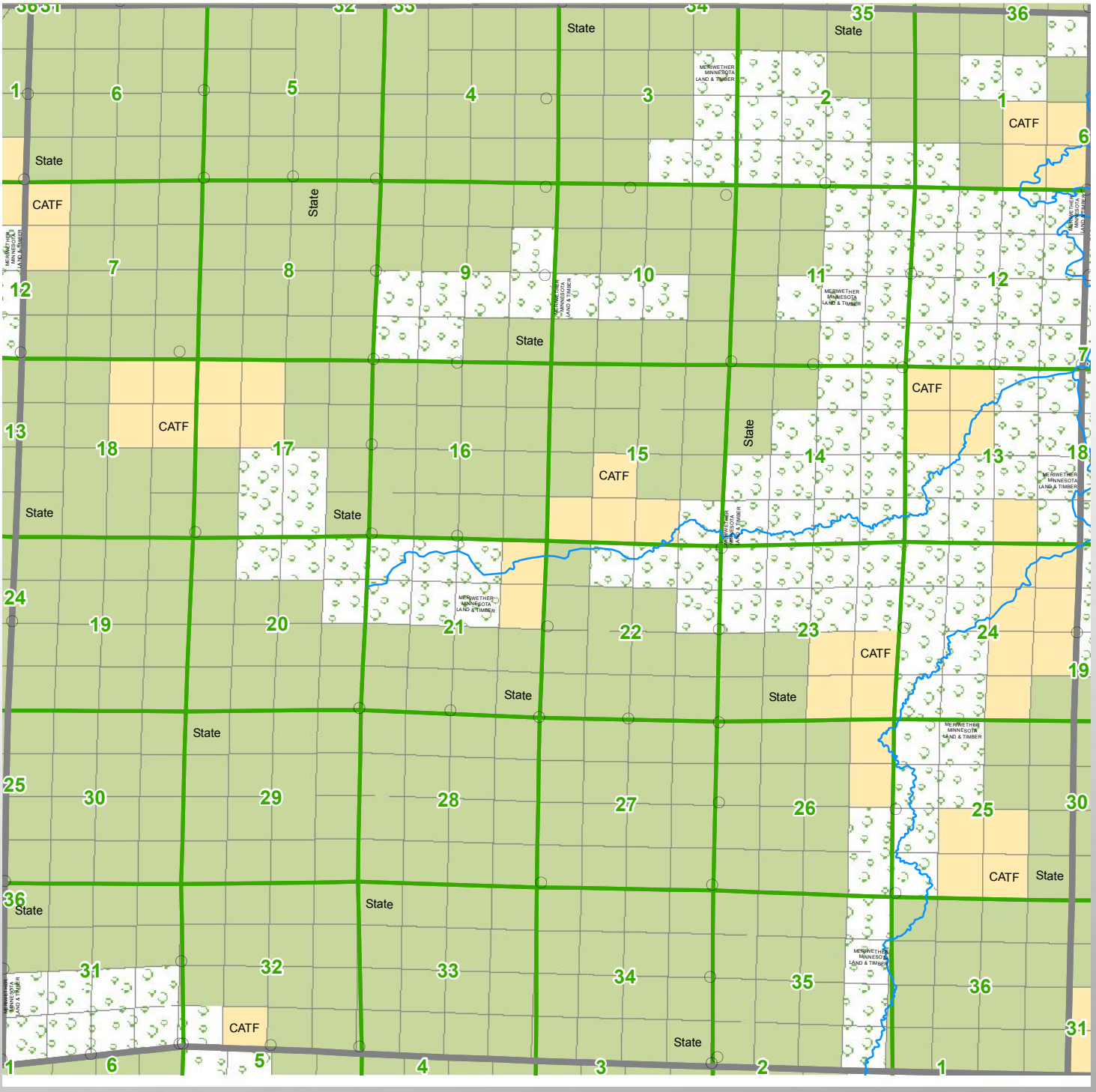

See Page 37

See Page 47

Township 157 N. 25 W.

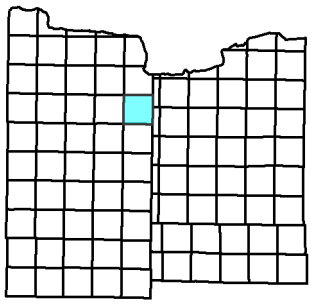

See Page 26

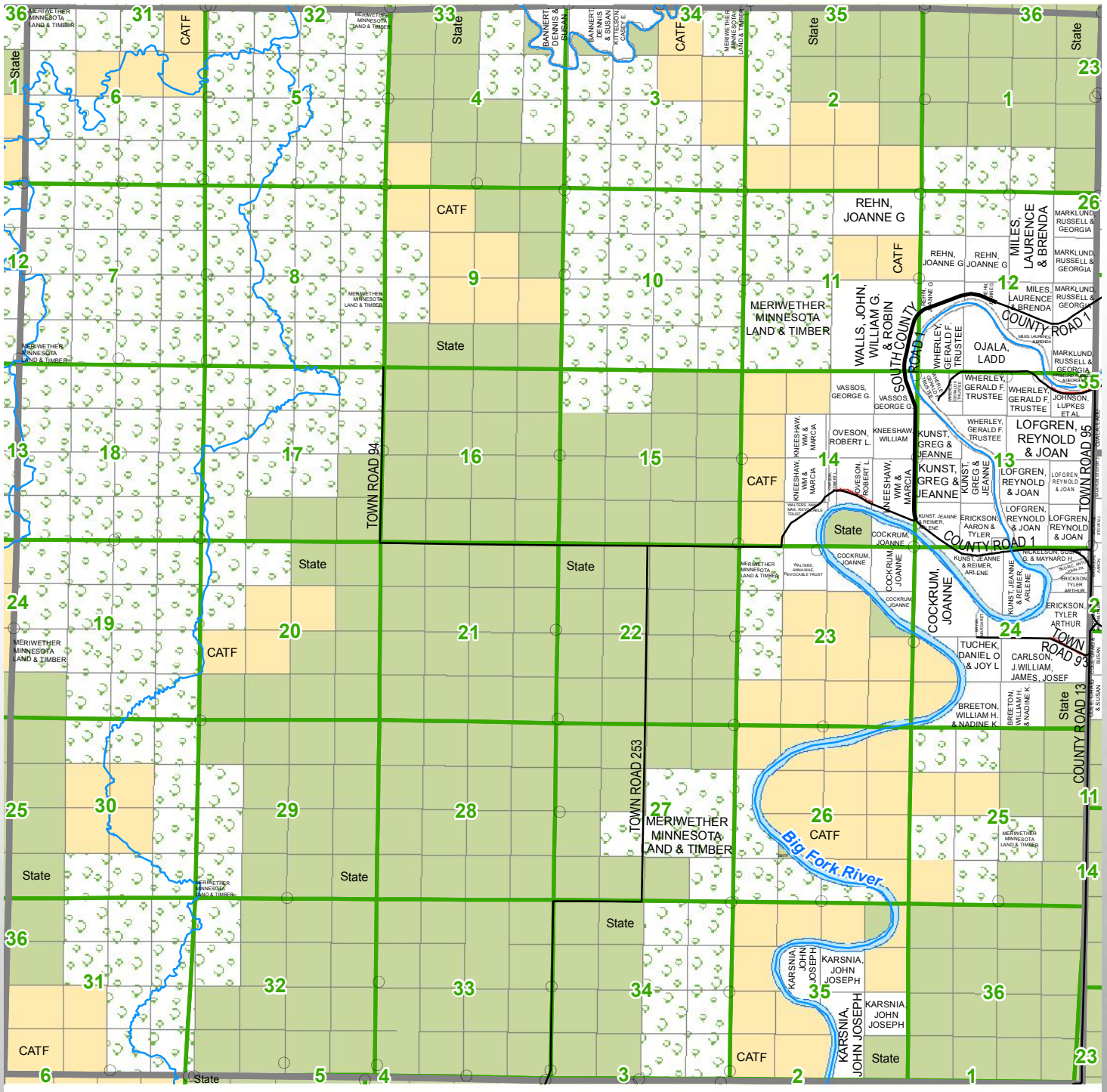

Township 68 N. 27 W.

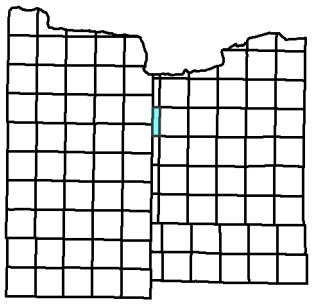

See Page 27

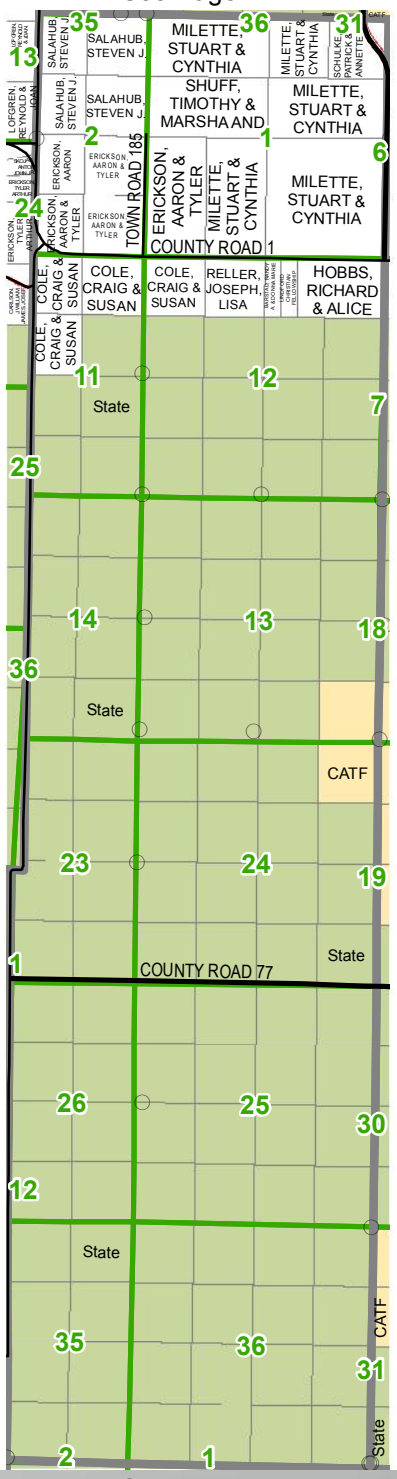

See Page 39

See Page 49

Township 68 N. 26 W.

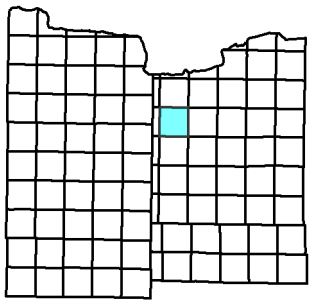

See Page 28

See Page 38

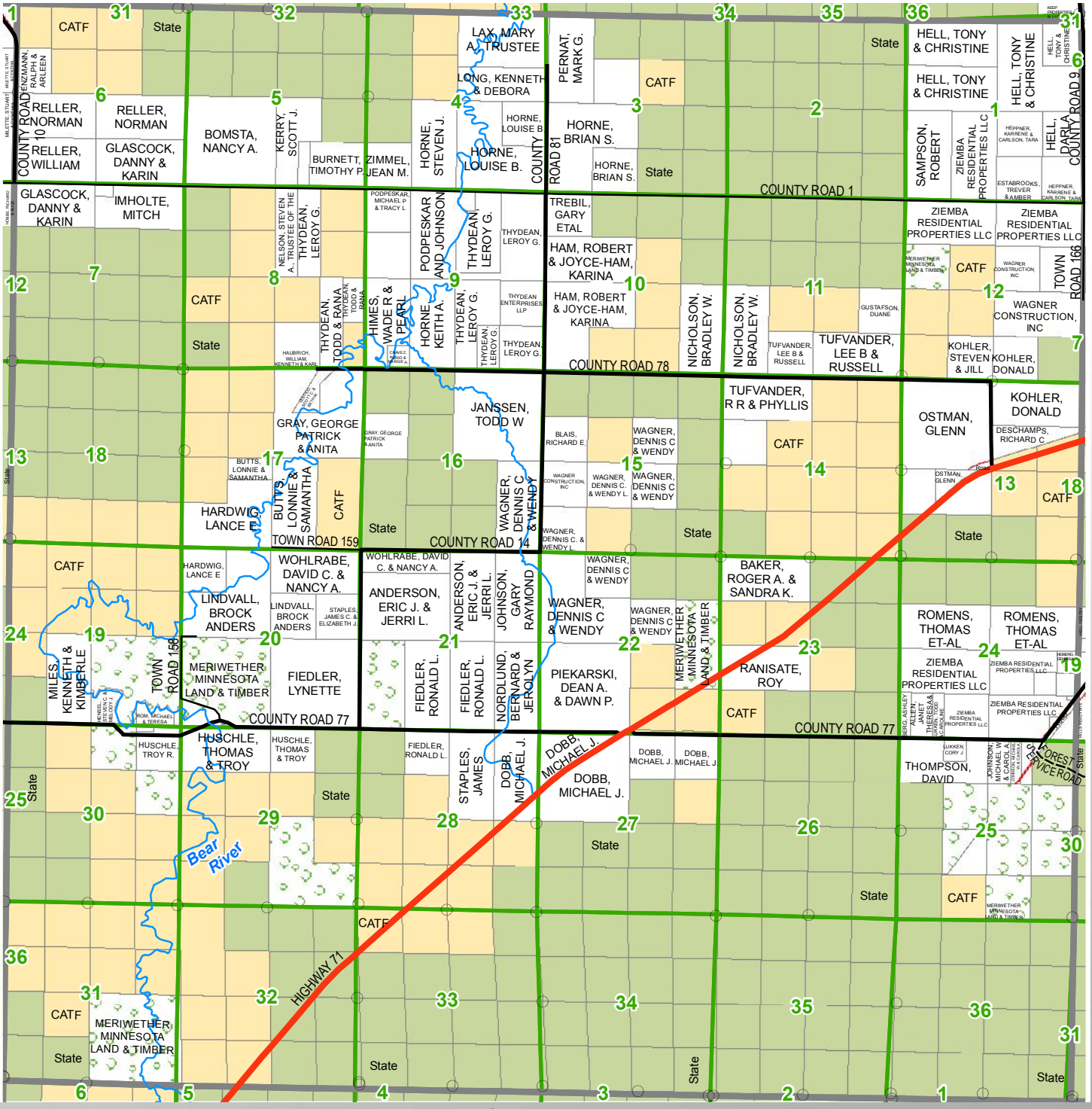

See Page 40

See Page 50

Township 68 N. 25 W.

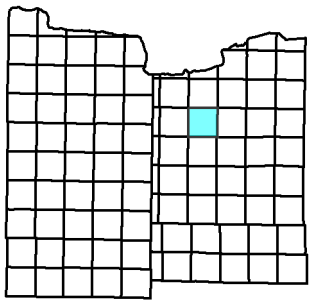

See Page 29

See Page 39

See Page 41

See Page 51

Township 68 N. 24 W.

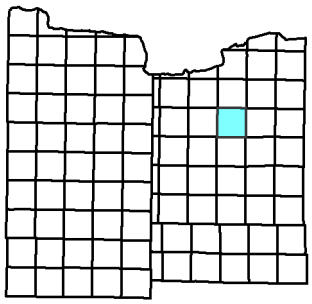

See Page 30

See Page 40

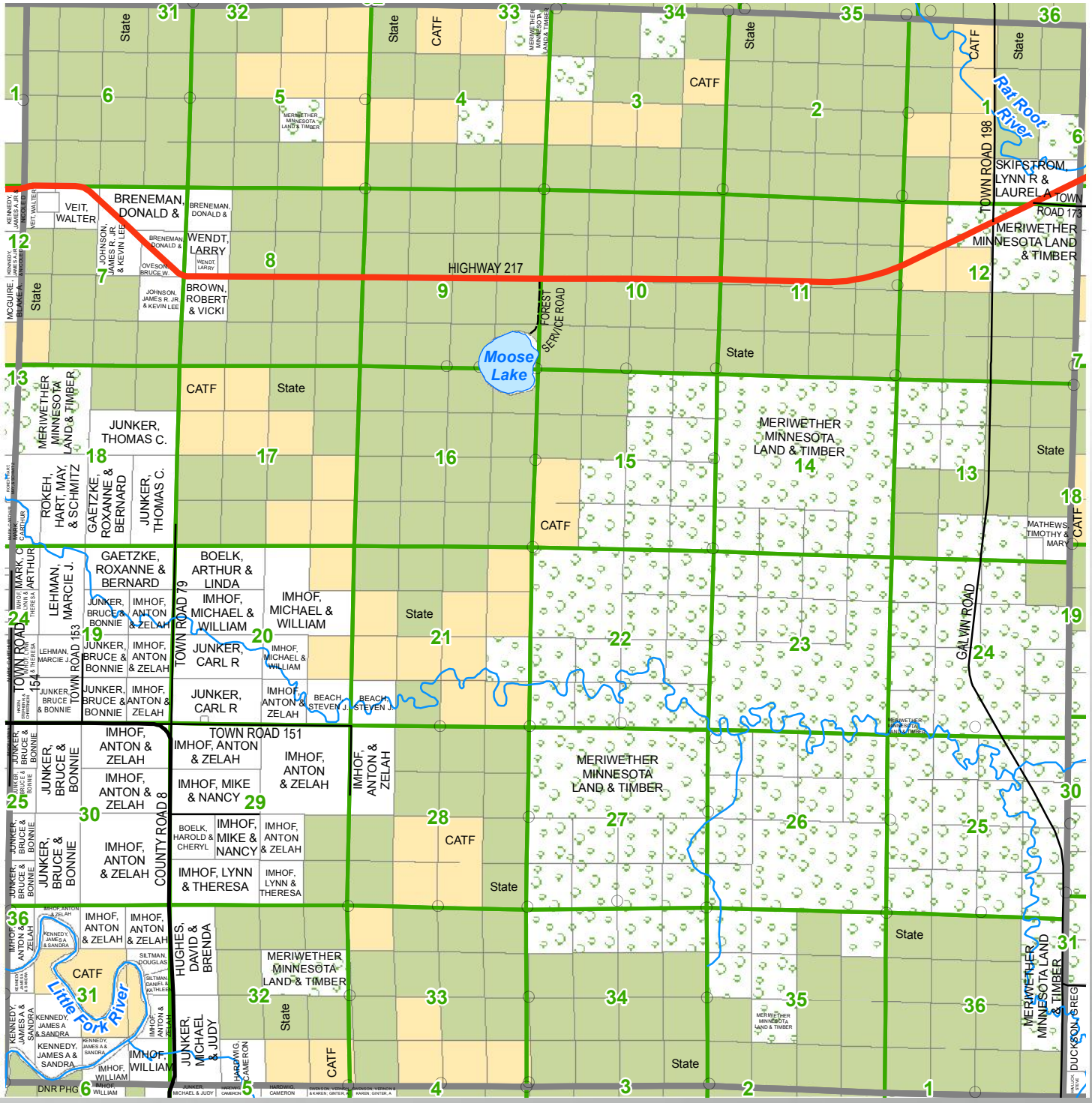

See Page 42

See Page 52

Township 68 N. 23 W.

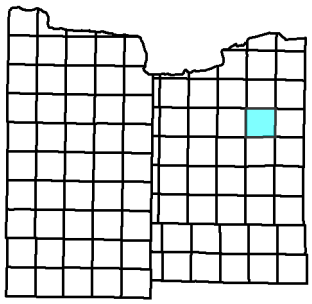

See Page 31

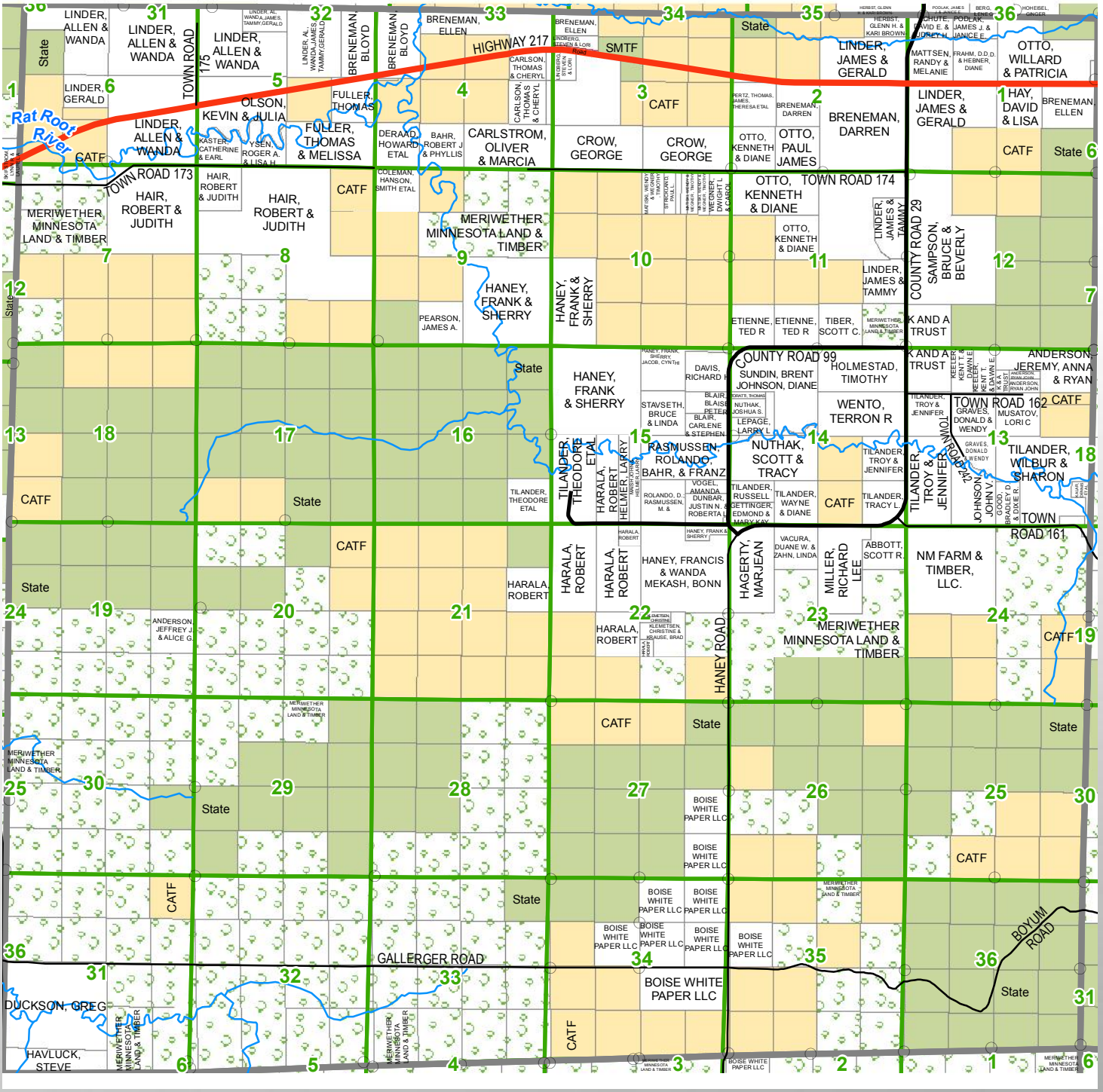

See Page 53

Township 68 N. 22 W.

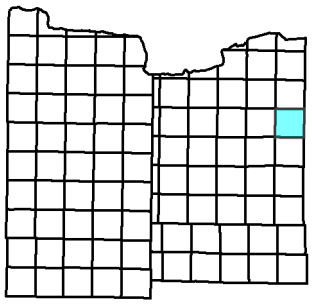

See Page 32

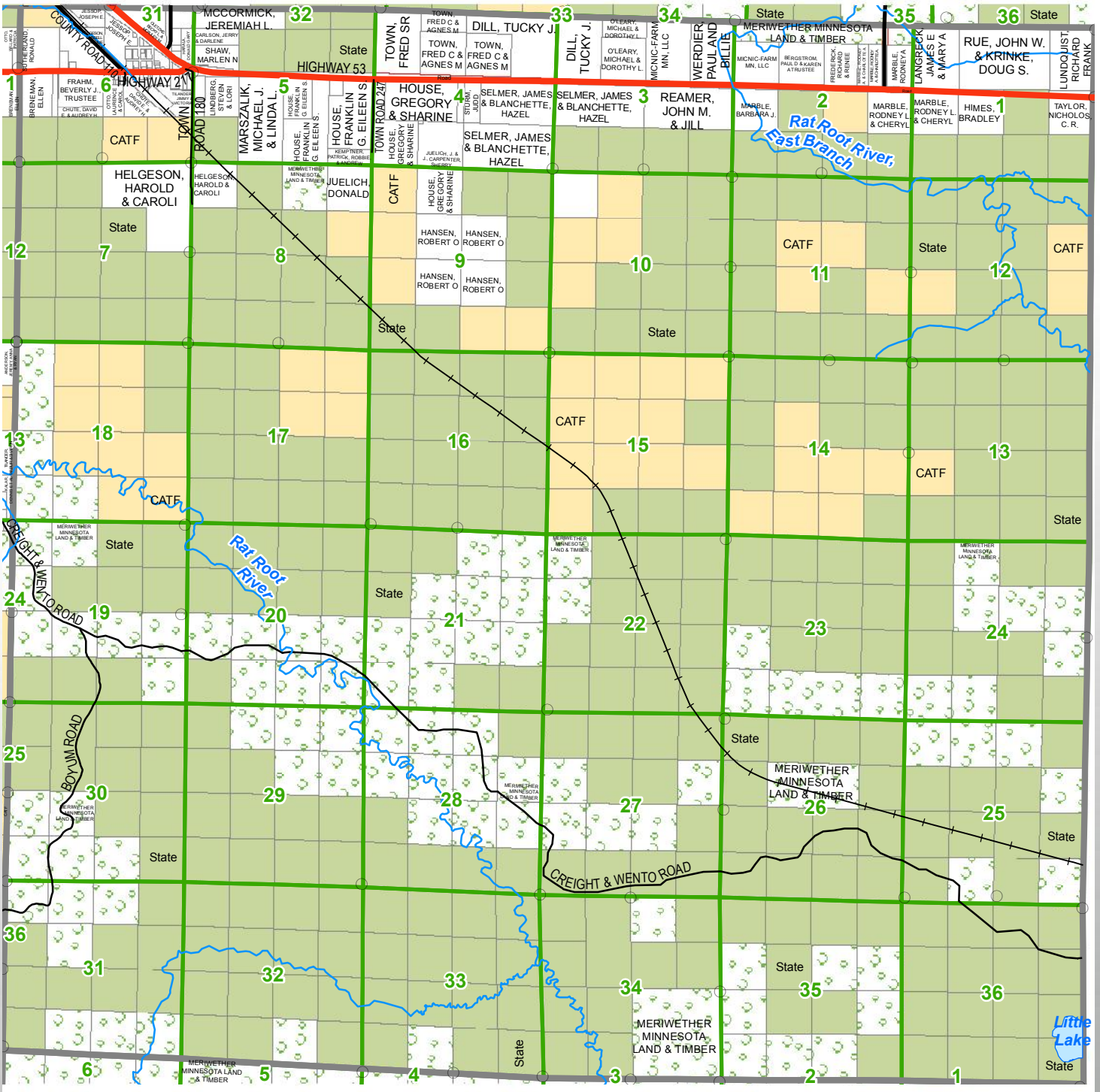

See Page 42

See Page 54

Township 156 N. 29 W.

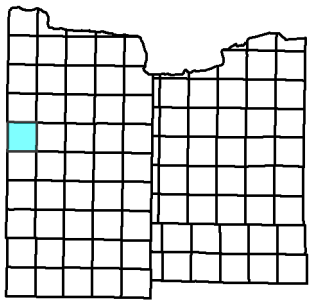

See Page 33

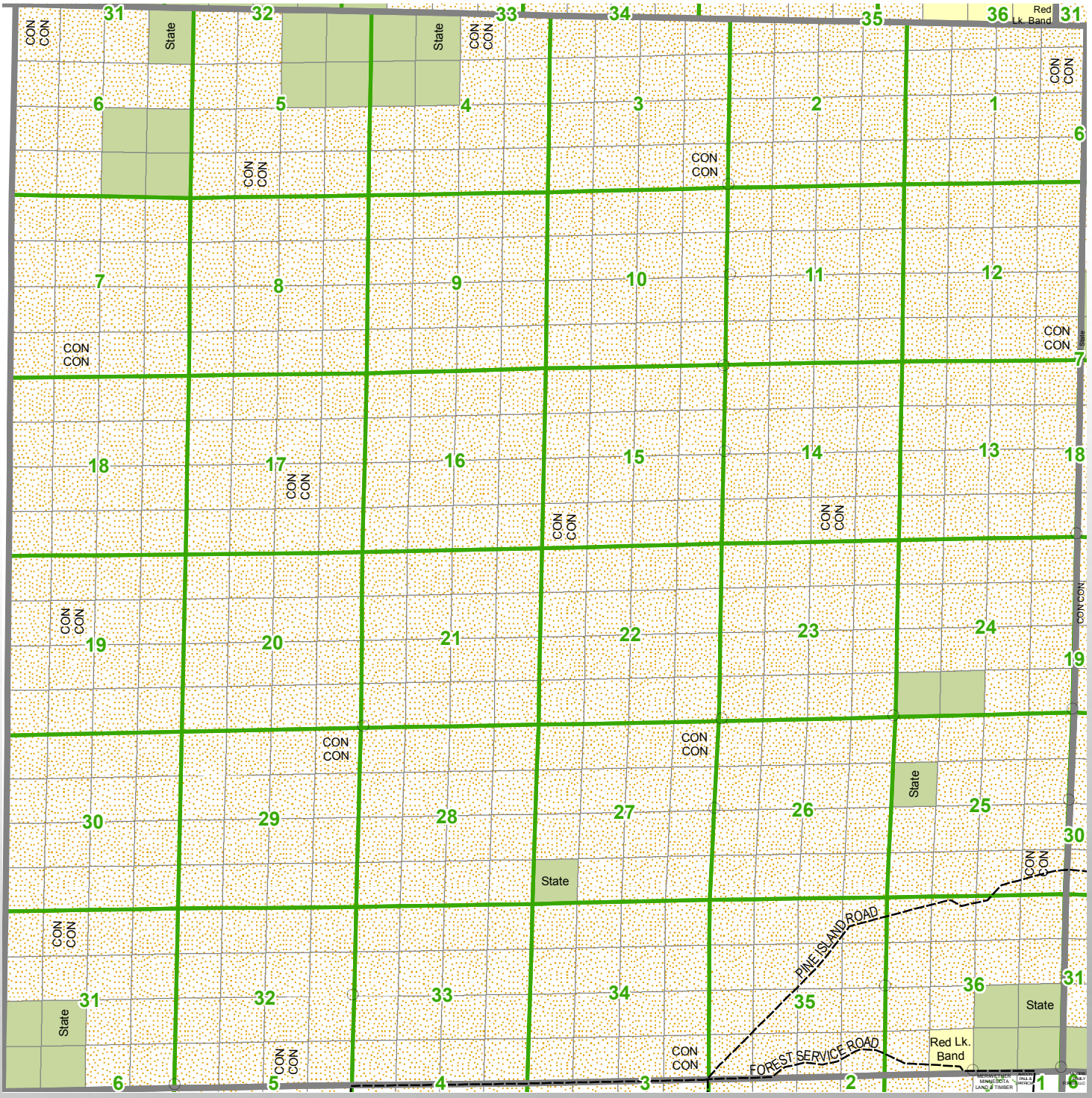

See Page 45

See Page 55

Township 156 N. 28 W.

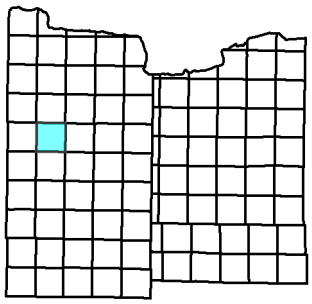

See Page 34

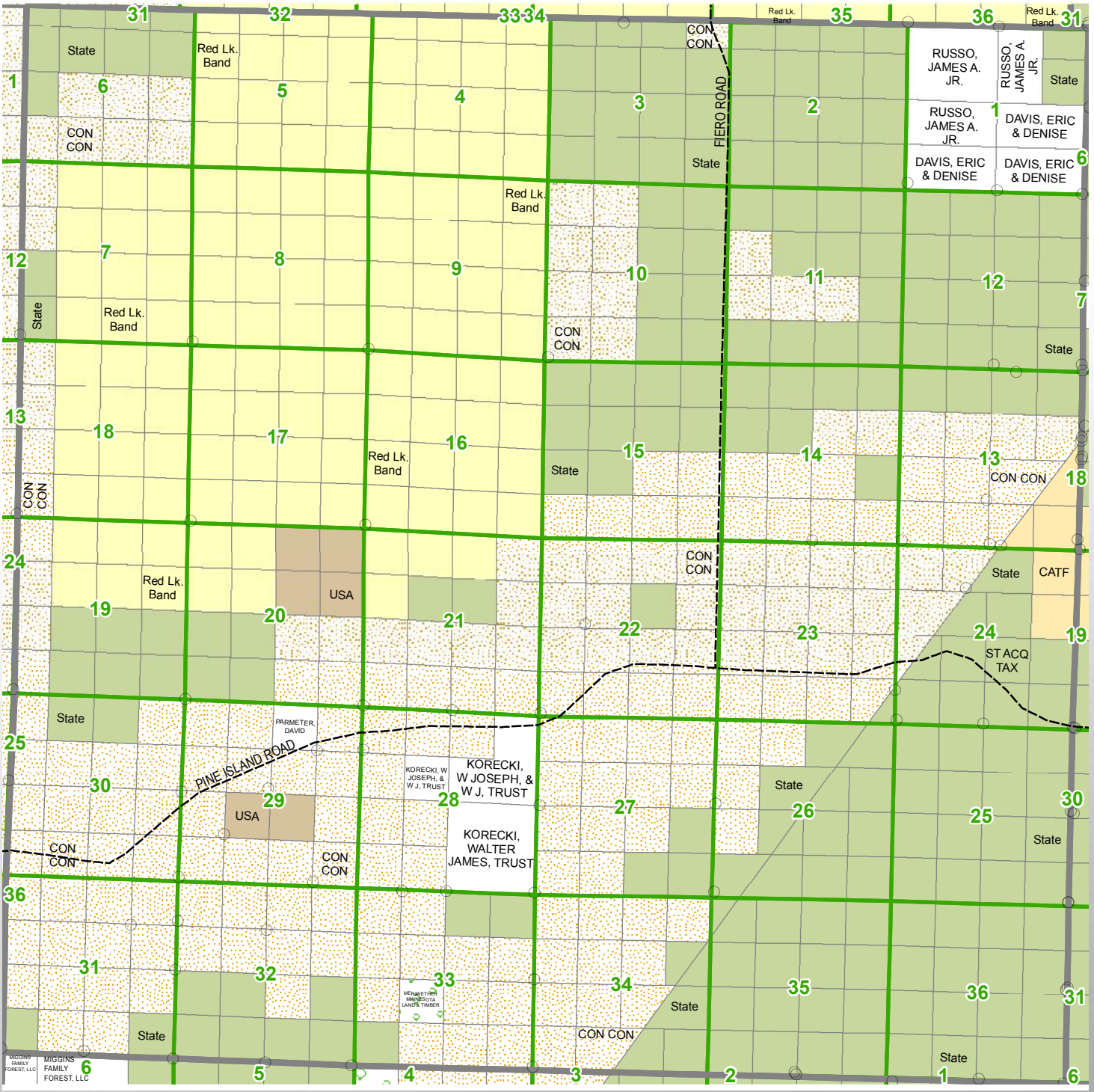

See Page 44

See Page 46

See Page 56

Township 156 N. 27 W.

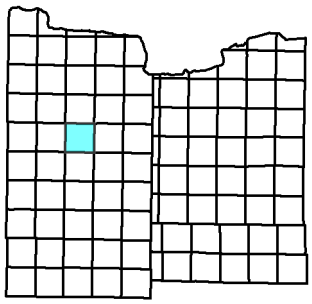

See Page 35

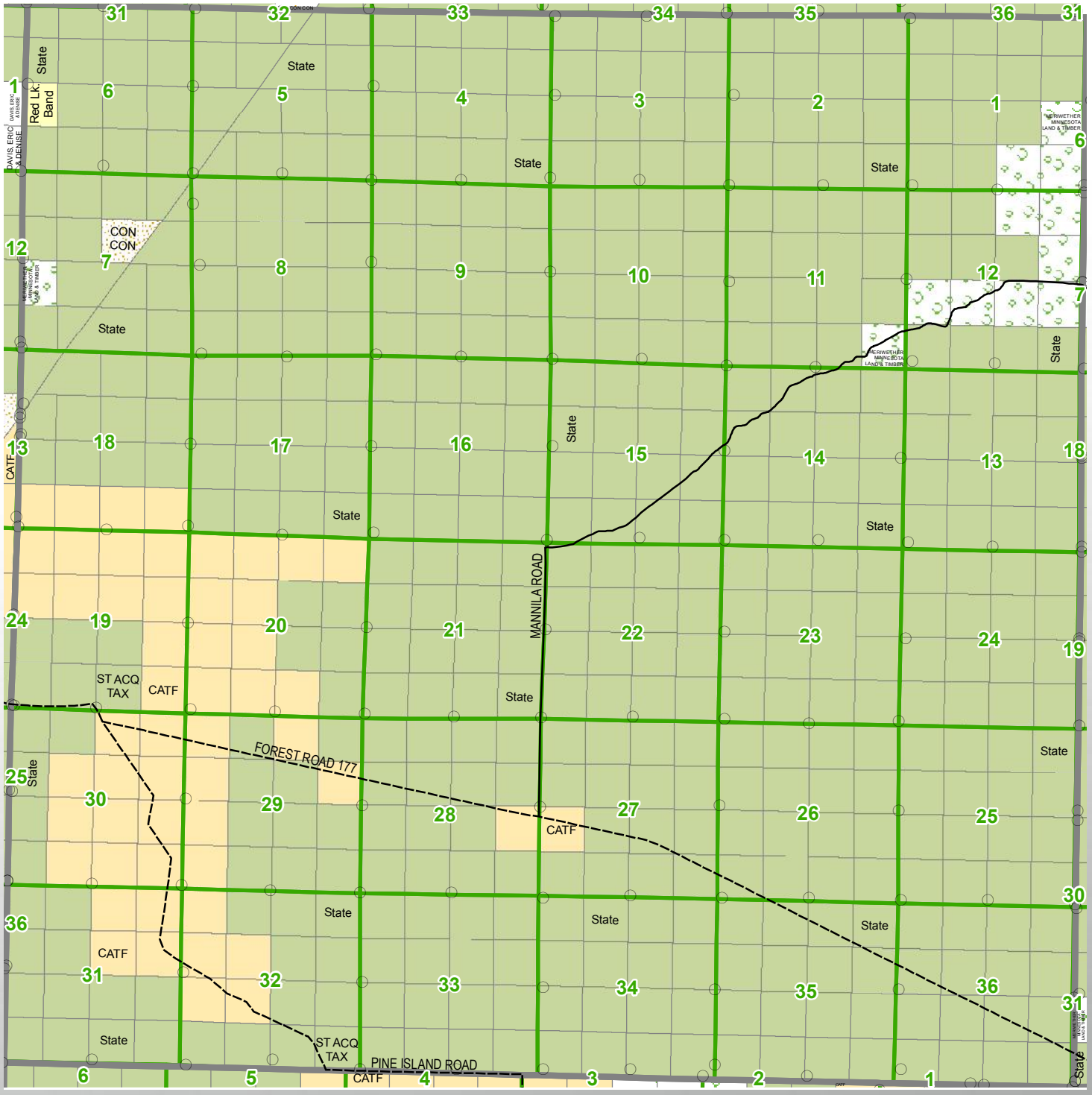

See Page 45

See Page 47

See Page 57

Township 156 N. 26 W.

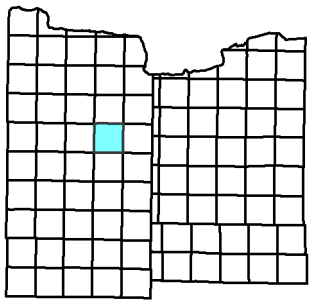

See Page 36

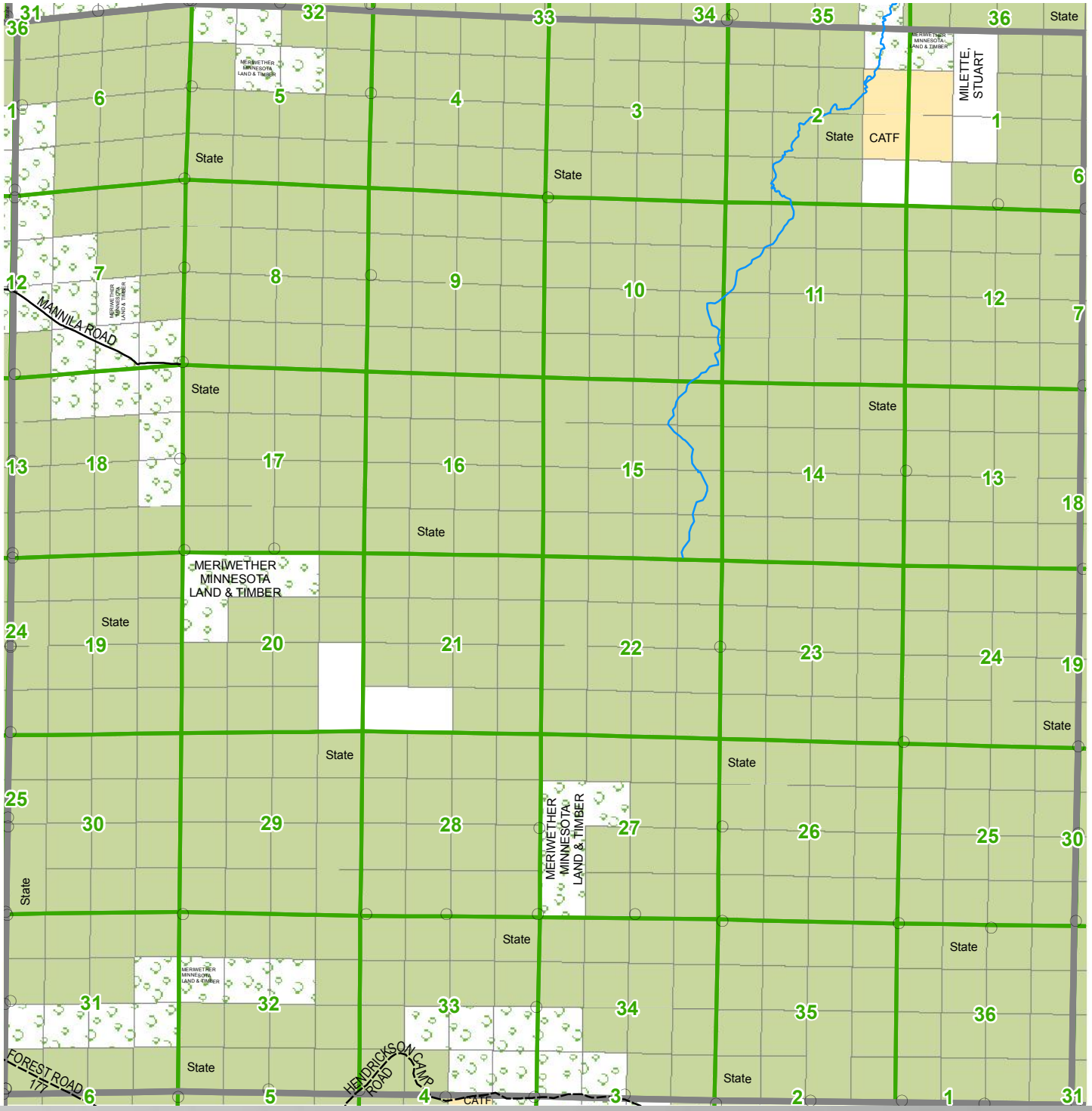

See Page 46

See Page 48

See Page 58

Township 156 N. 25 W.

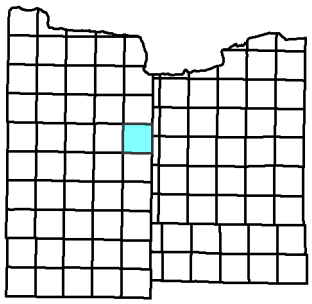

See Page 37

See Page 47

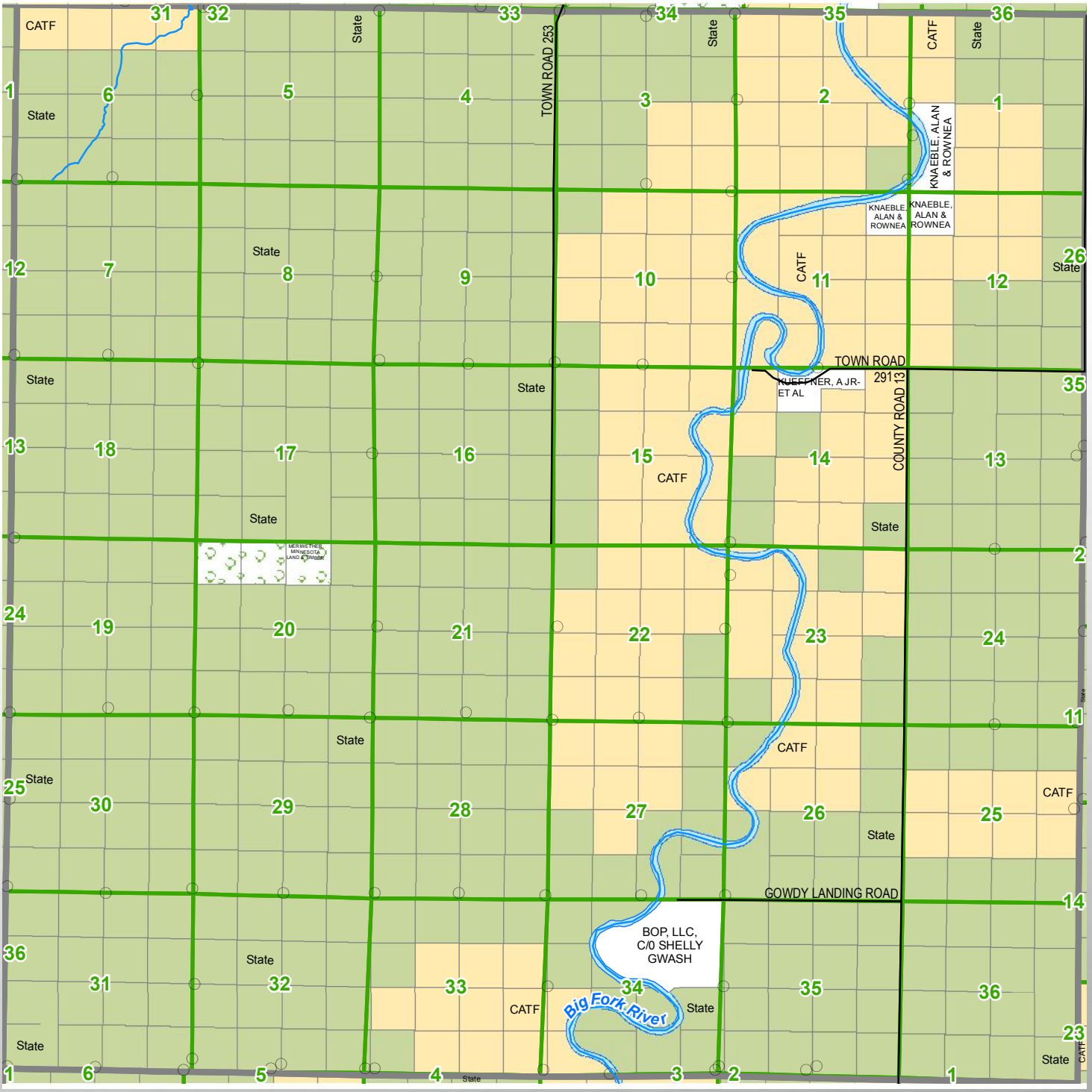

See Page 49

See Page 59

Township 67 N. 27 W.

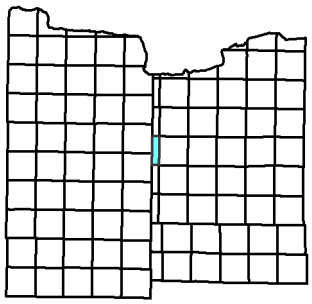

See Page 38

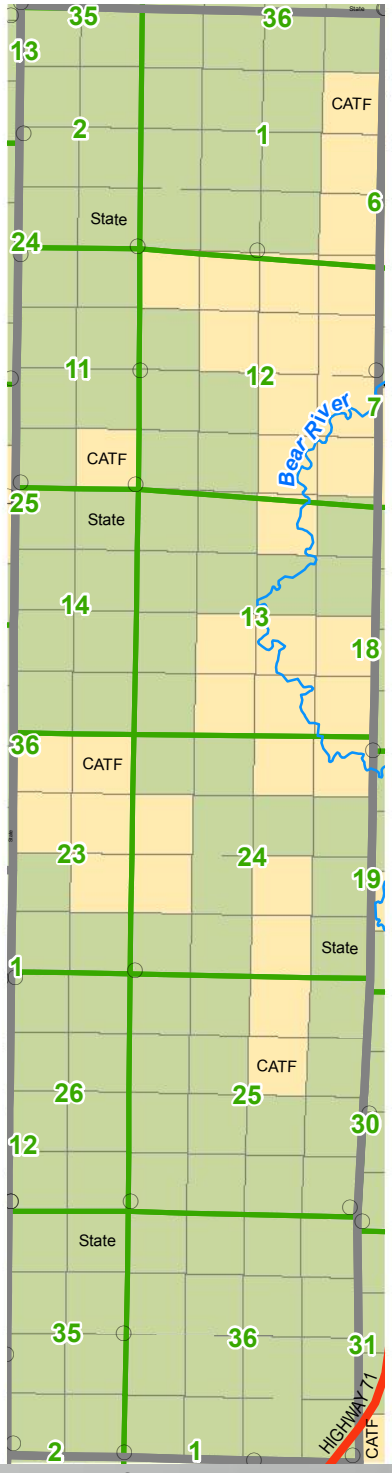

See Page 60

See Page 50

Township 67 N. 26 W.

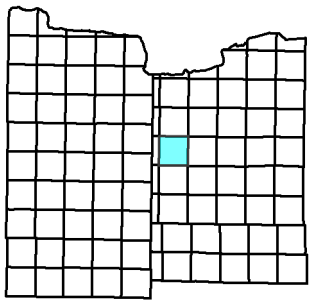

See Page 39

See Page 49

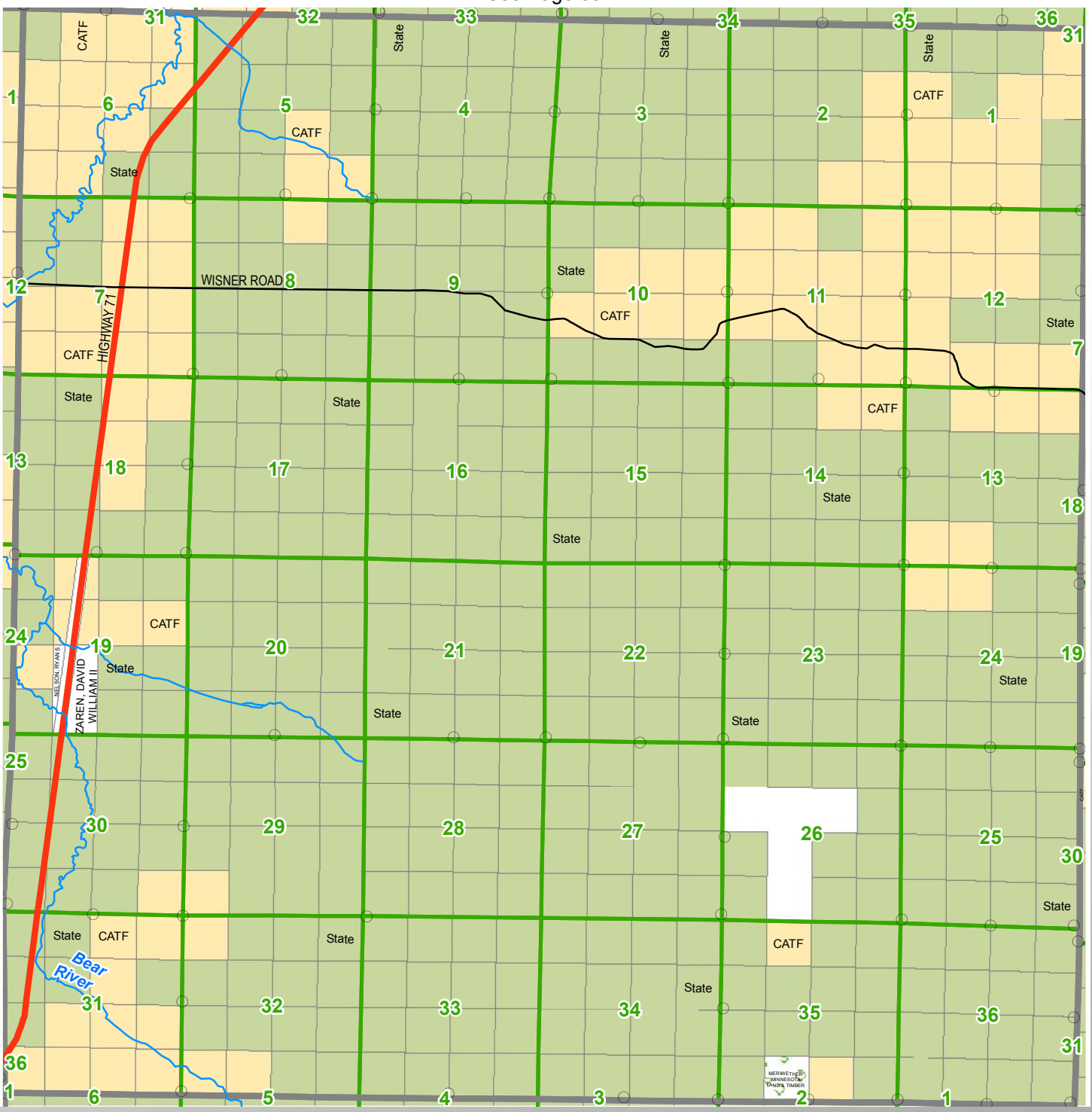

See Page 51

See Page 61

Township 67 N. 25 W.

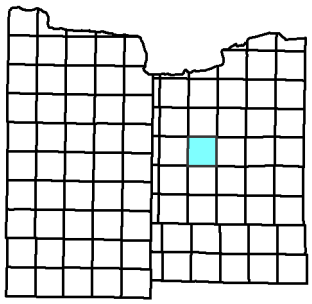

See Page 40

See Page 50

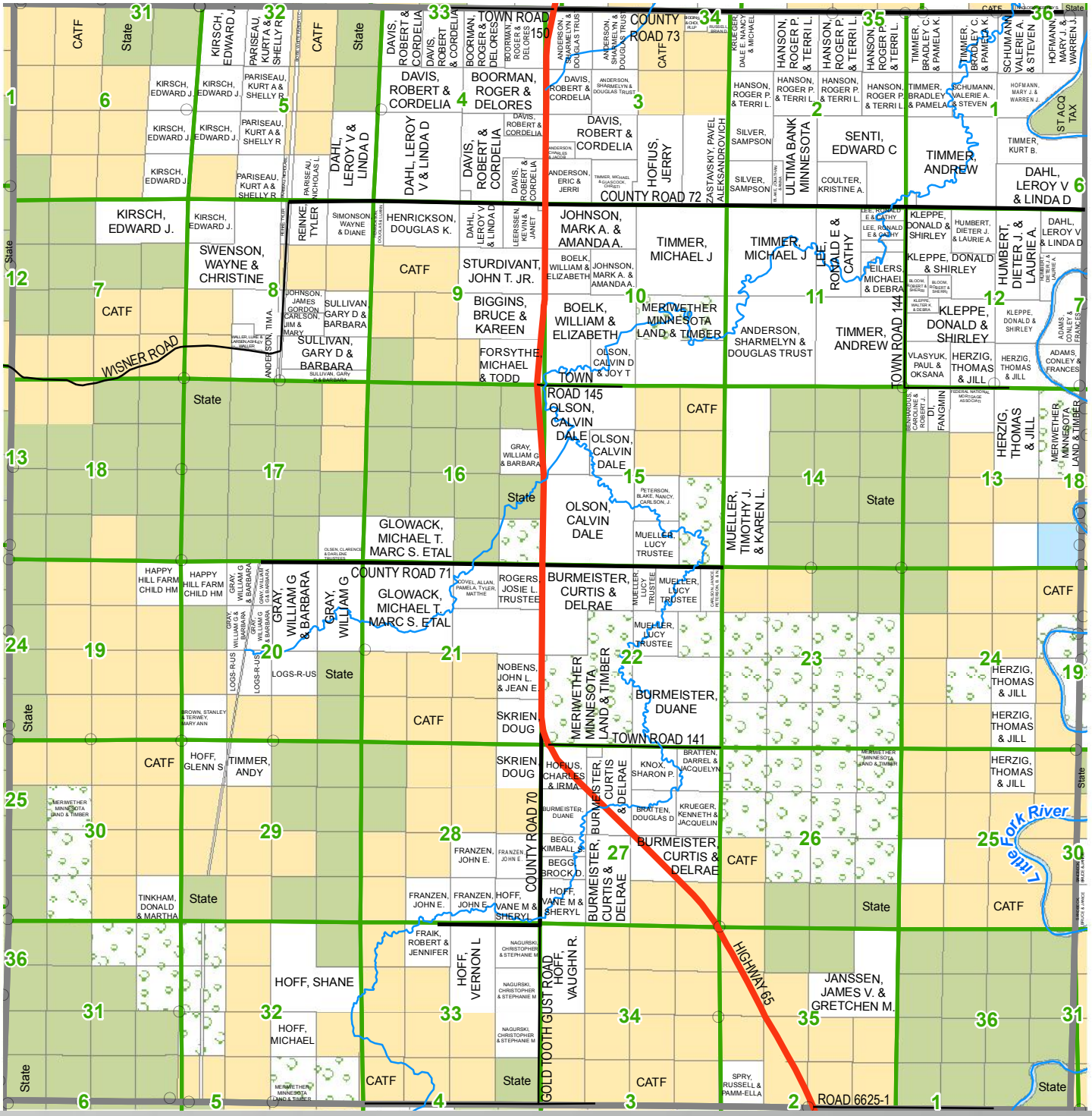

See Page 52

See Page 62

Township 67 N. 24 W.

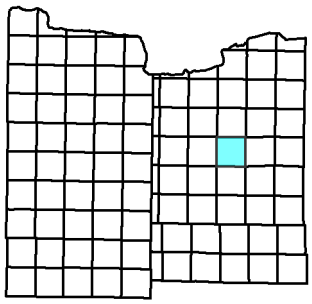

See Page 41

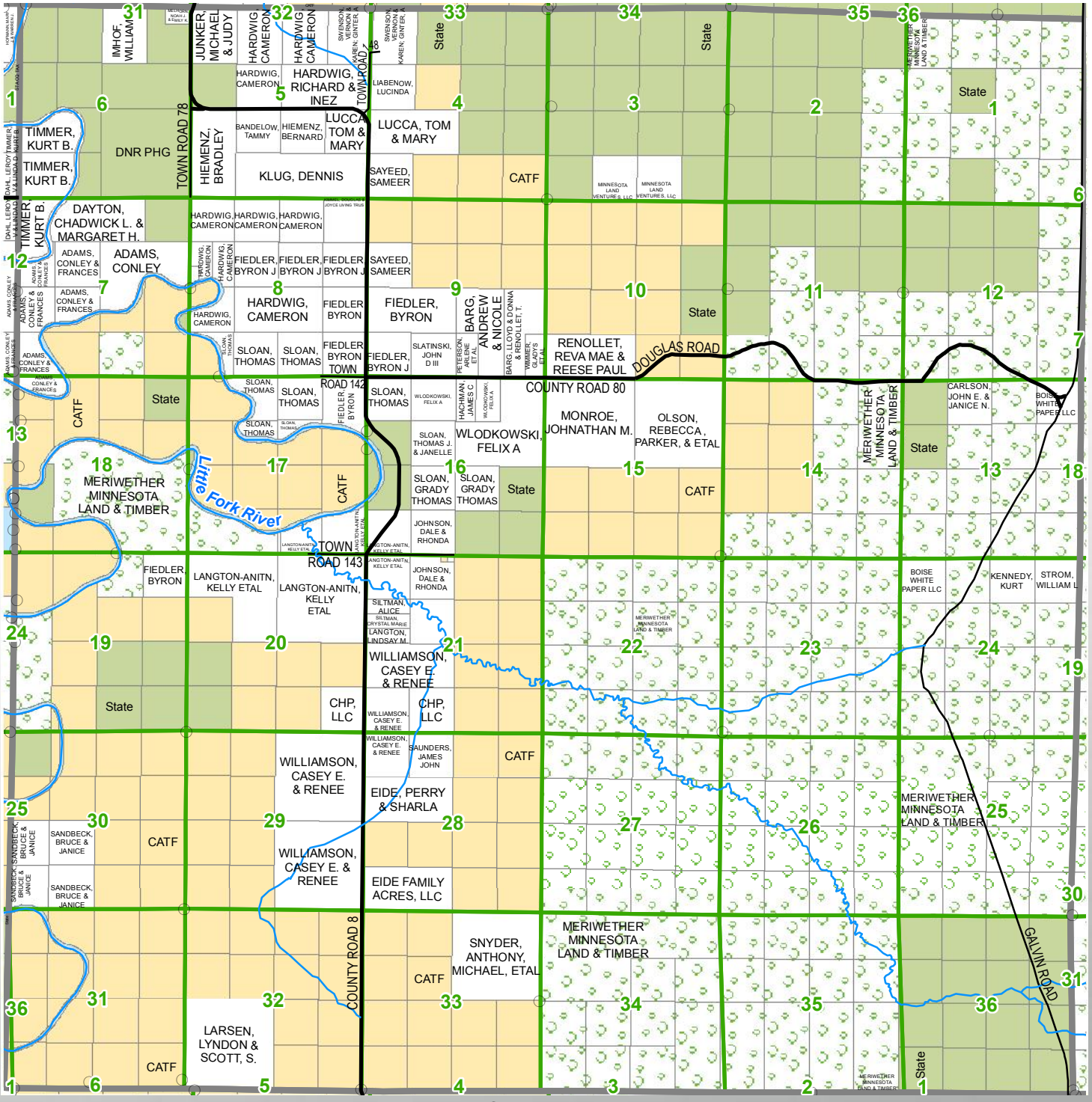

See Page 51

See Page 53

See Page 63

Township 67 N. 23 W.

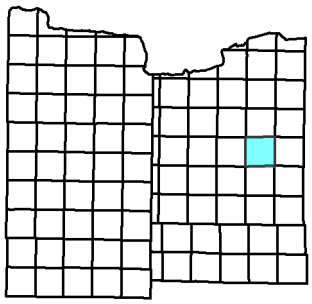

See Page 42

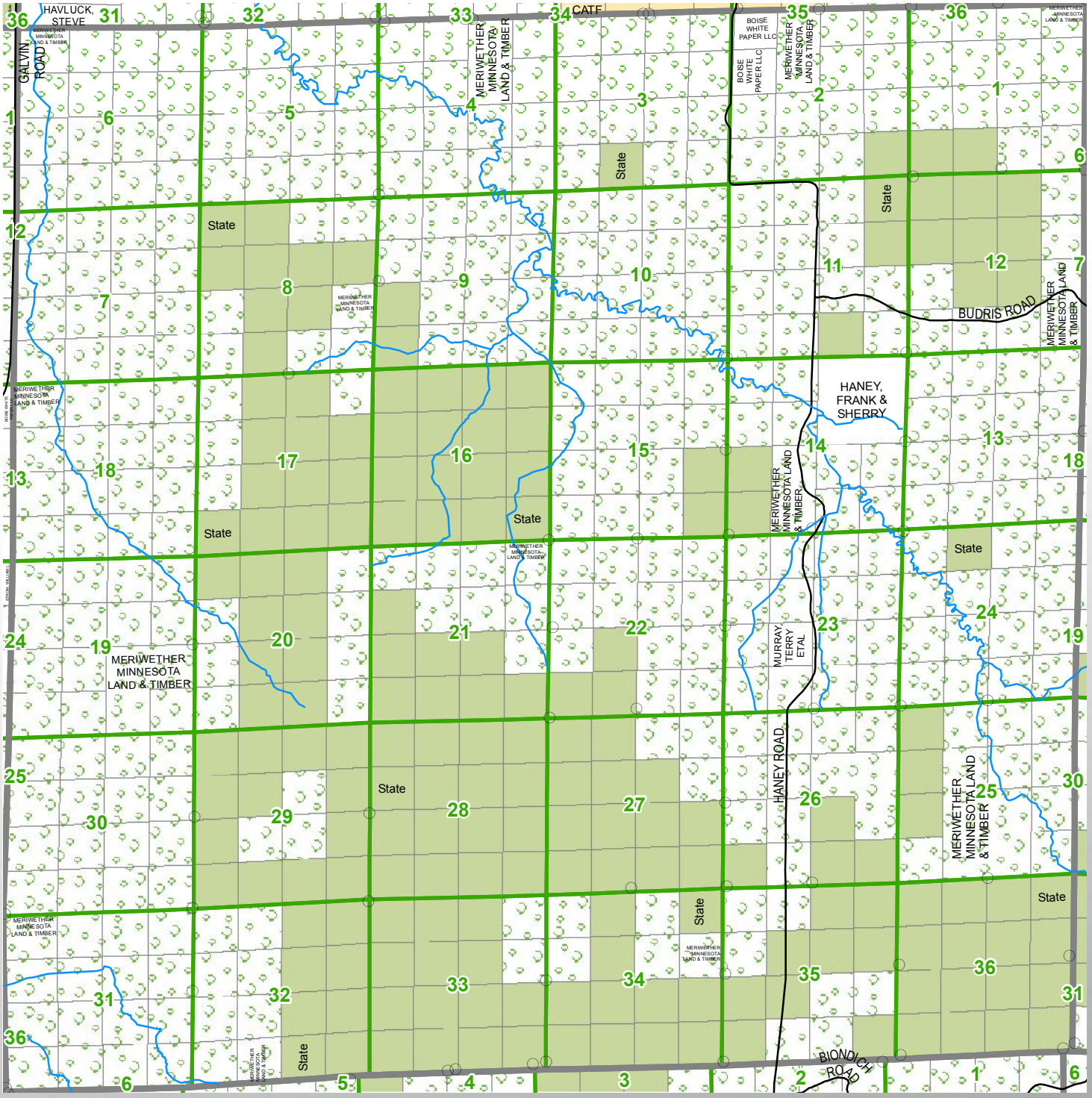

See Page 52

See Page 54

See Page 64

Township 67 N. 22 W.

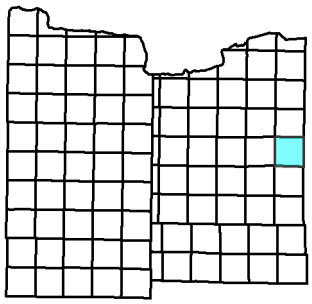

See Page 43

See Page 53

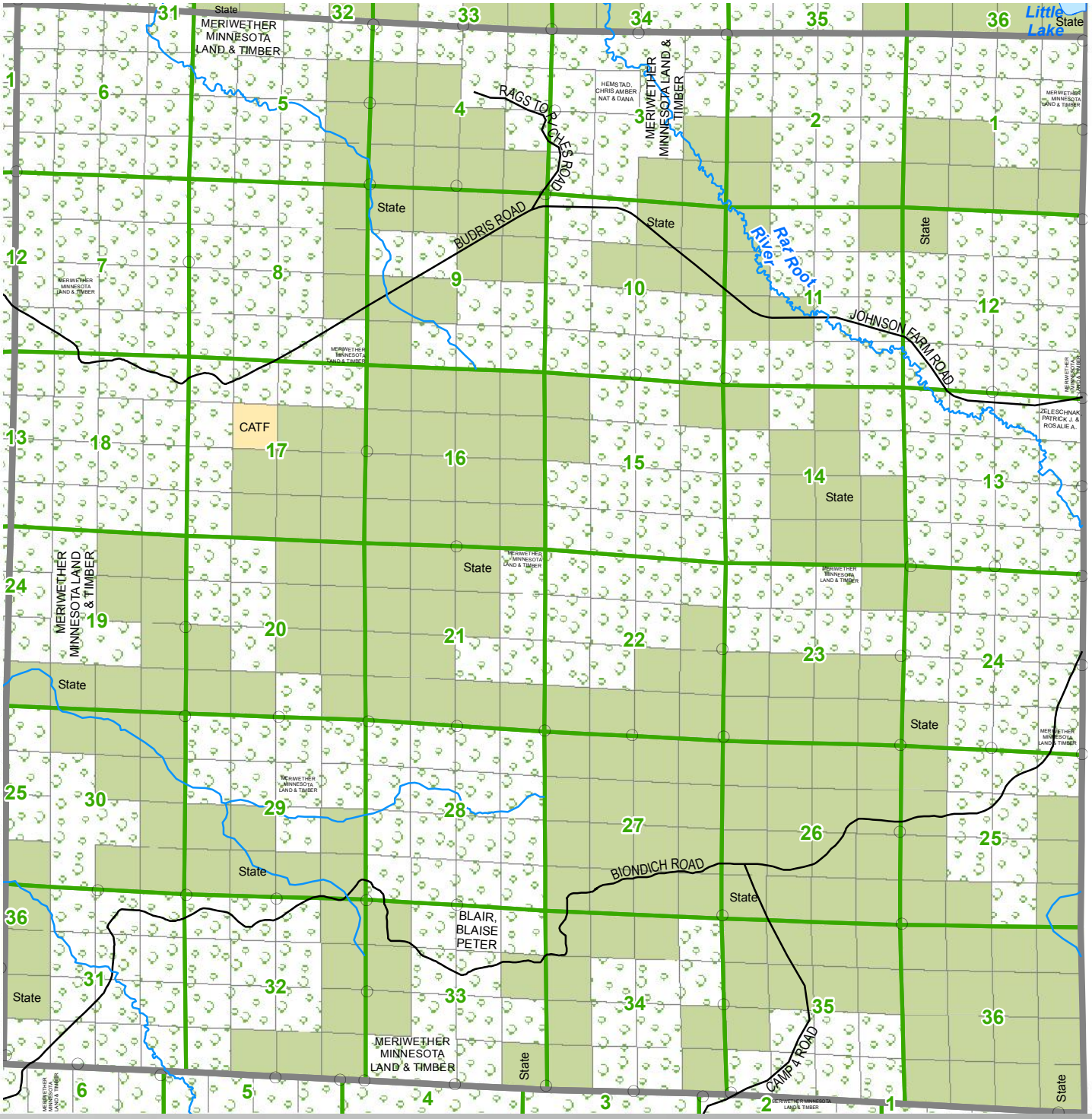

See Page 65

Township 155 N. 29 W.

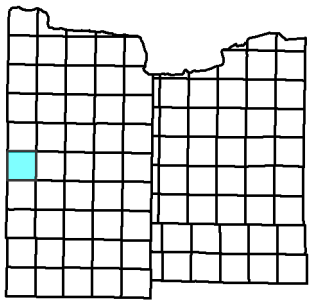

See Page 44

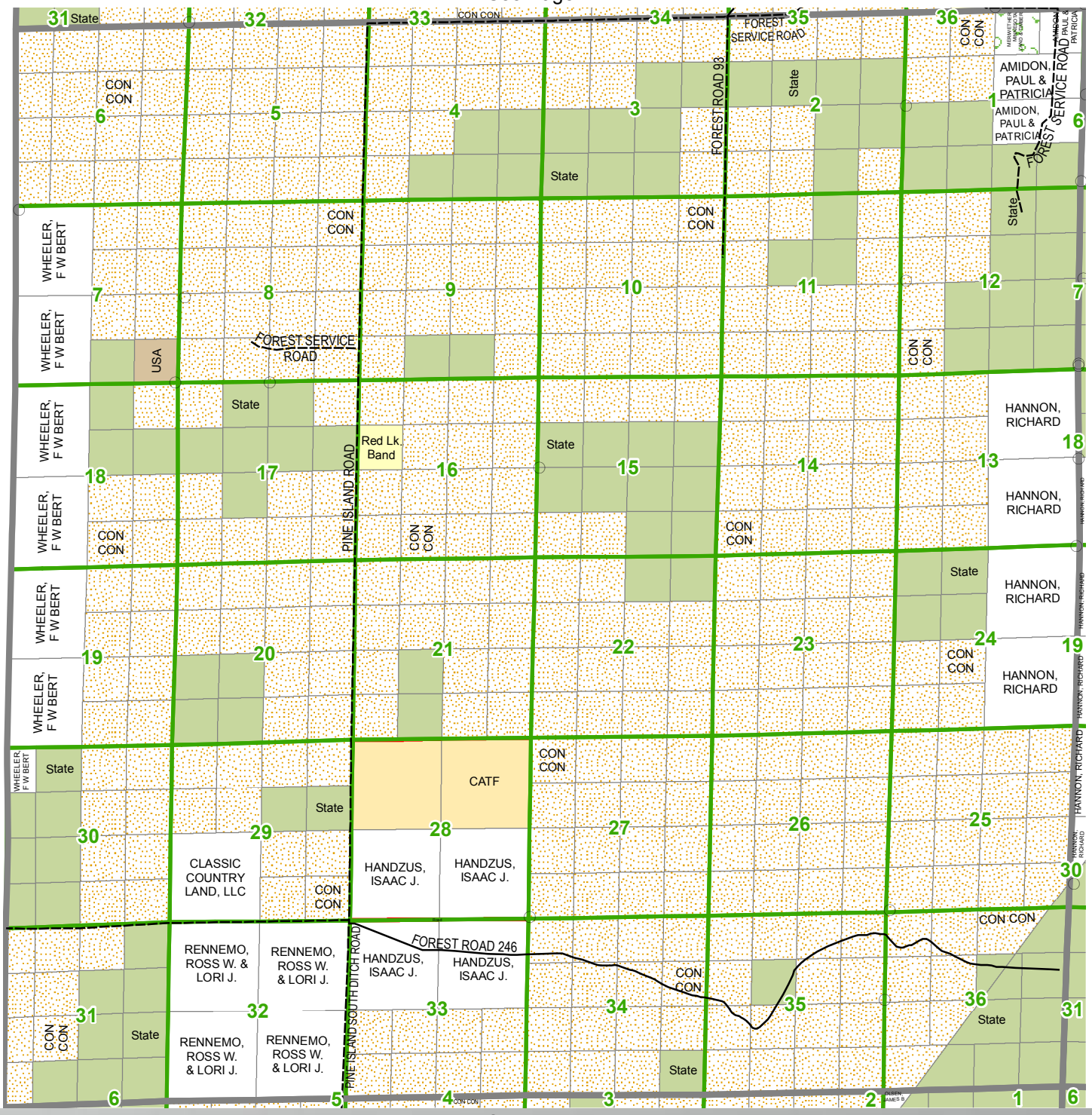

See Page 56

See Page 66

Township 155 N. 28 W.

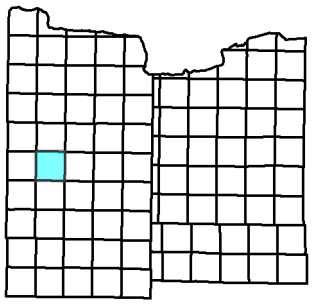

See Page 45

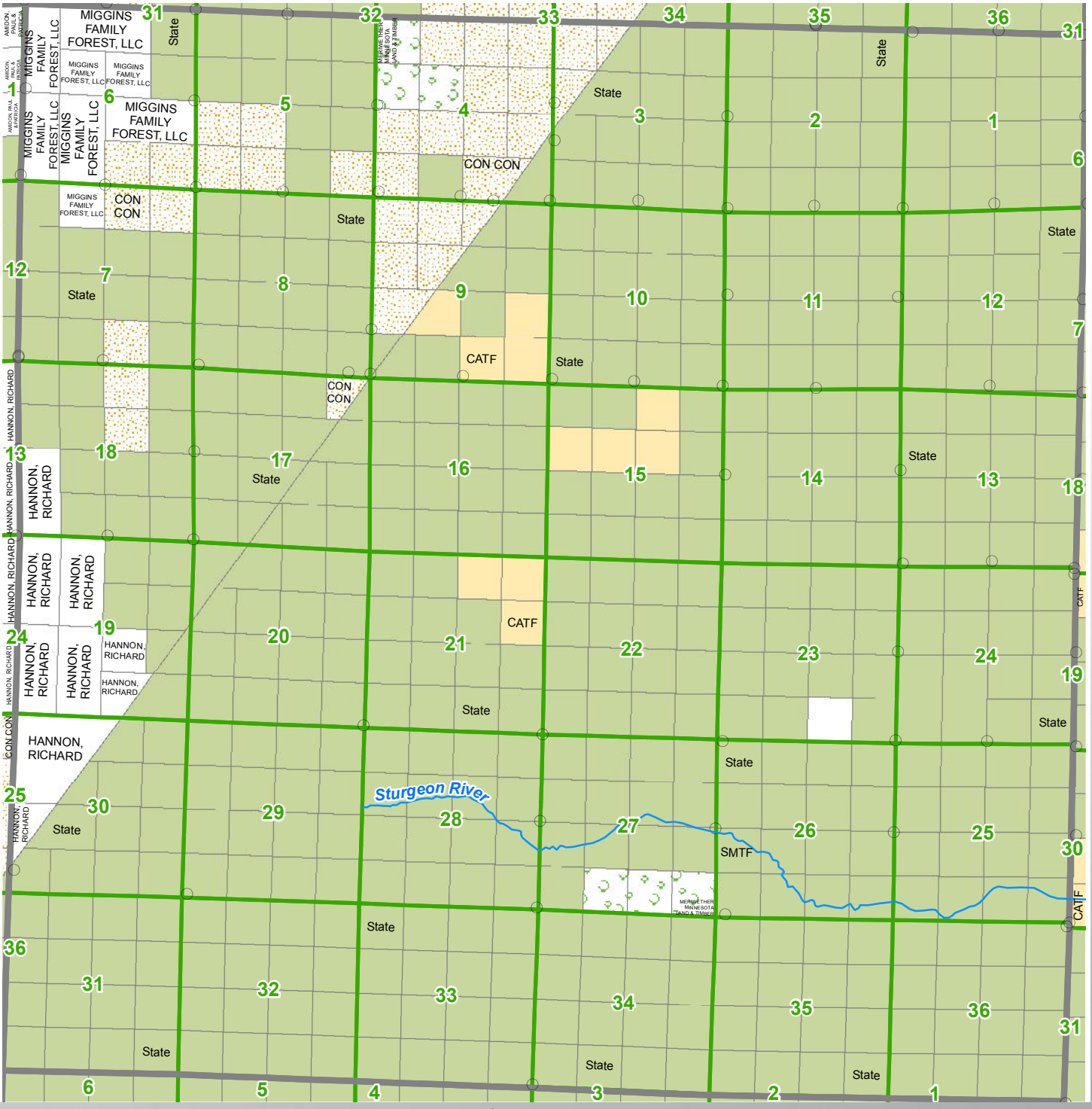

See Page 55

See Page 57

See Page 67

Township 155 N. 27 W.

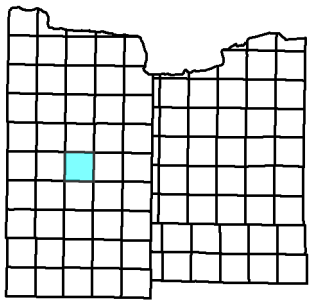

See Page 46

See Page 56

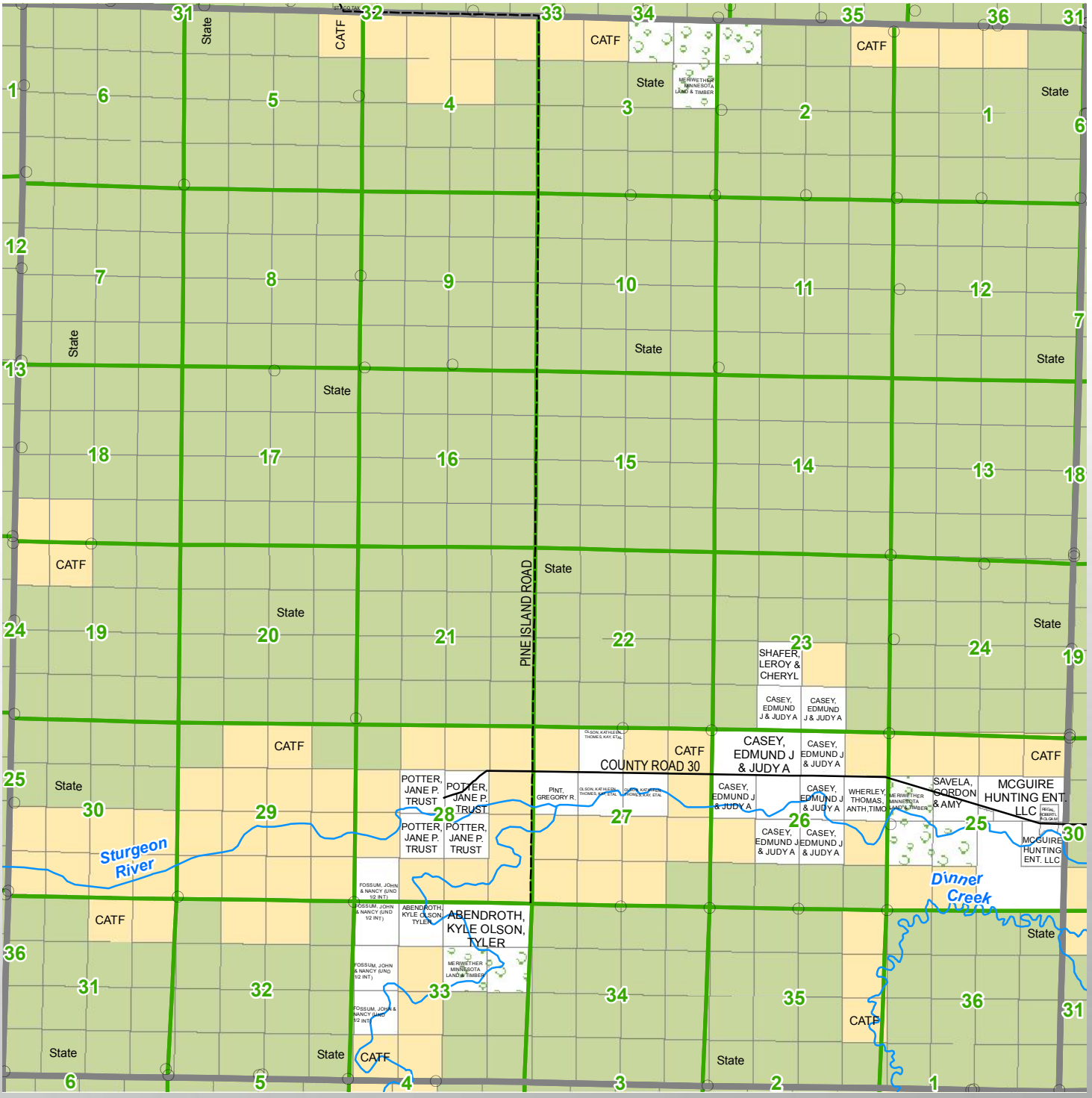

See Page 58

See Page 68

Township 155 N. 26 W.

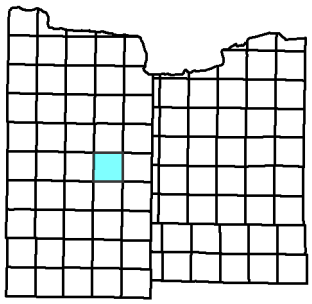

See Page 47

See Page 57

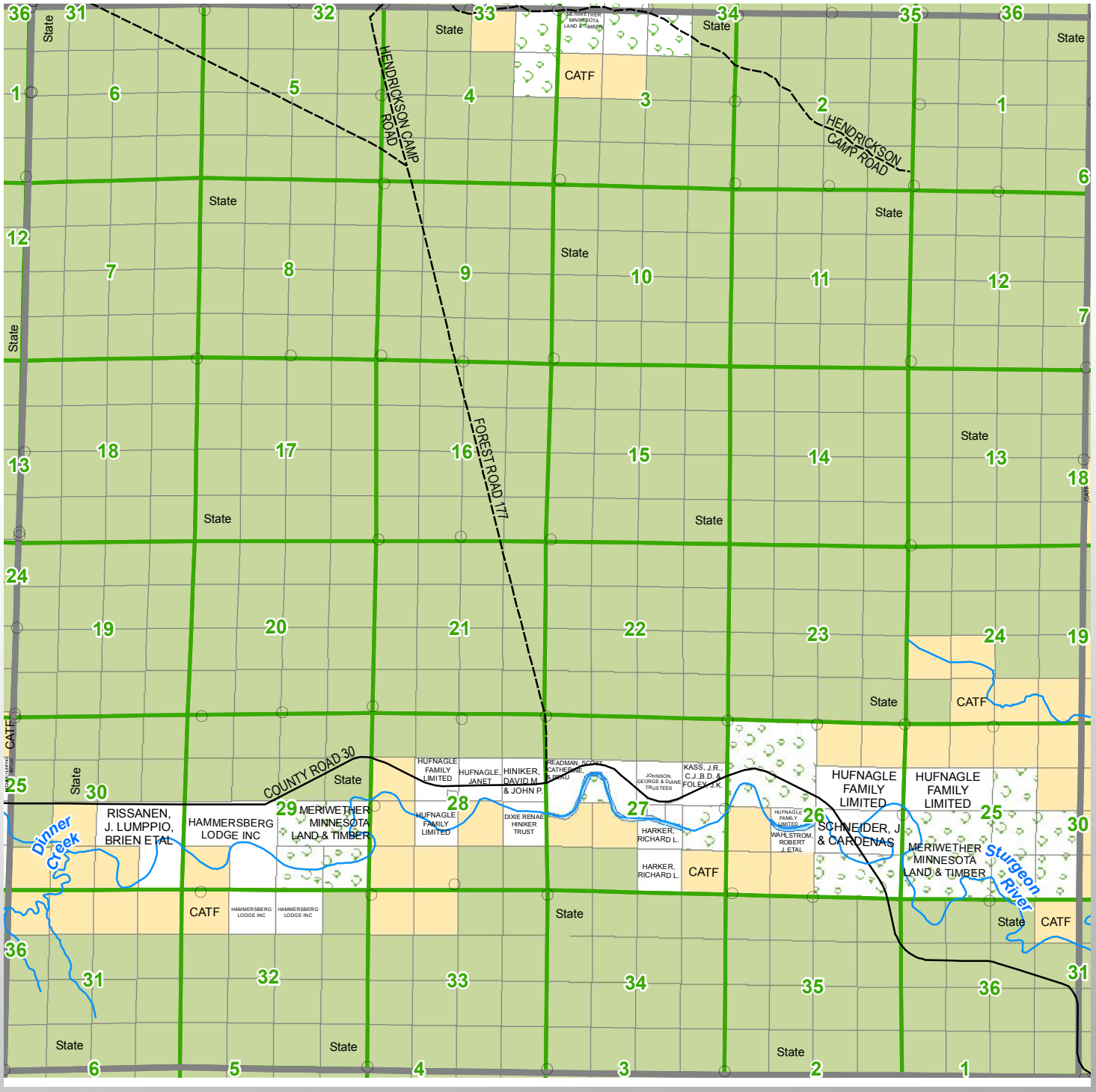

See Page 59

See Page 69

Township 155 N. 25 W.

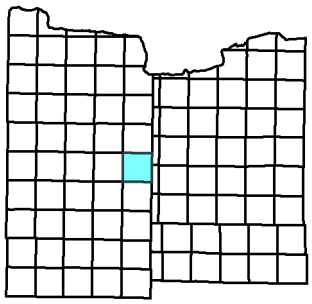

See Page 48

See Page 58

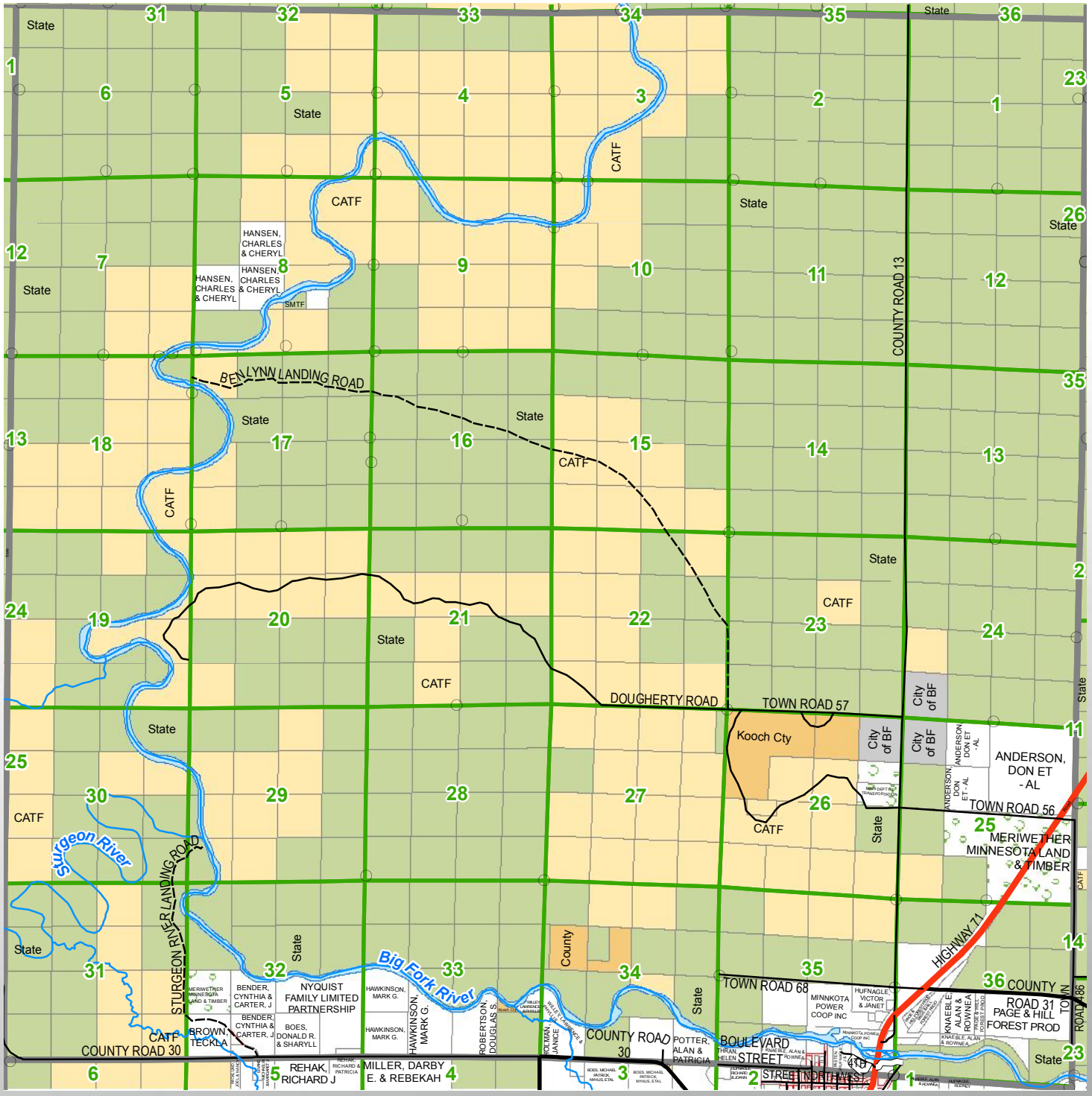

See Page 60

See Page 70

Township 66 N. 27 W.

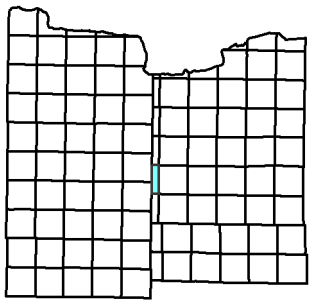

See Page 49

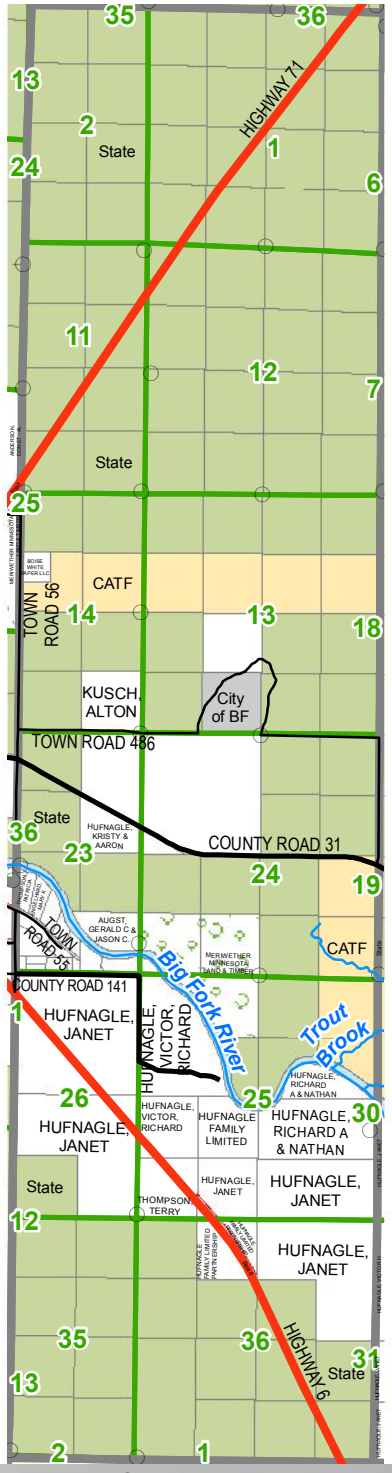

See Page 71

See Page 61

Township 66 N. 26 W.

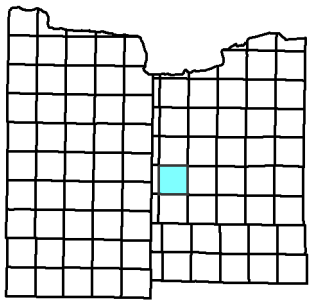

See Page 50

See Page 60

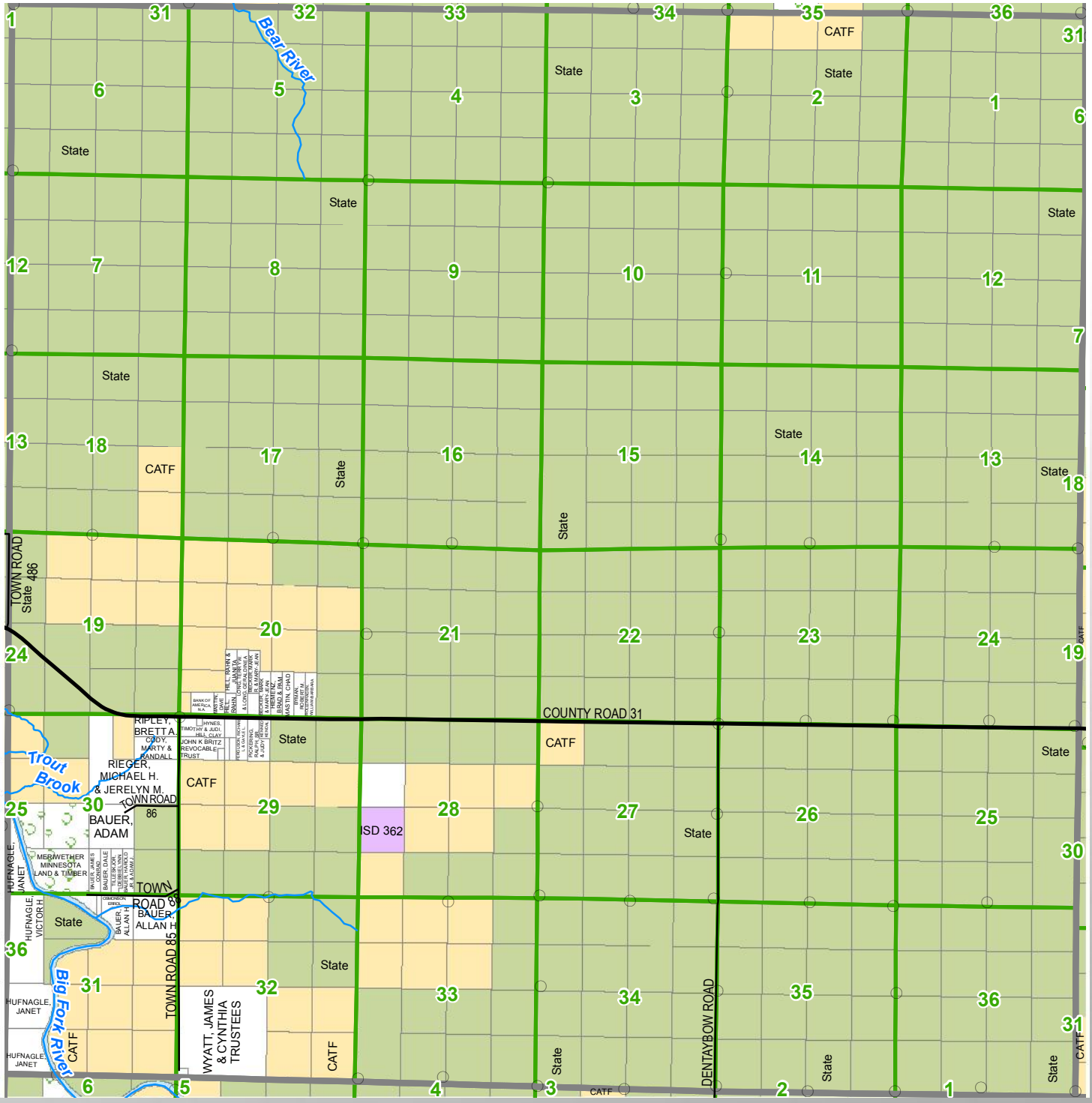

See Page 62

See Page 72

Township 66 N. 25 W.

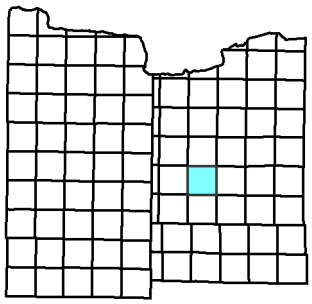

See Page 51

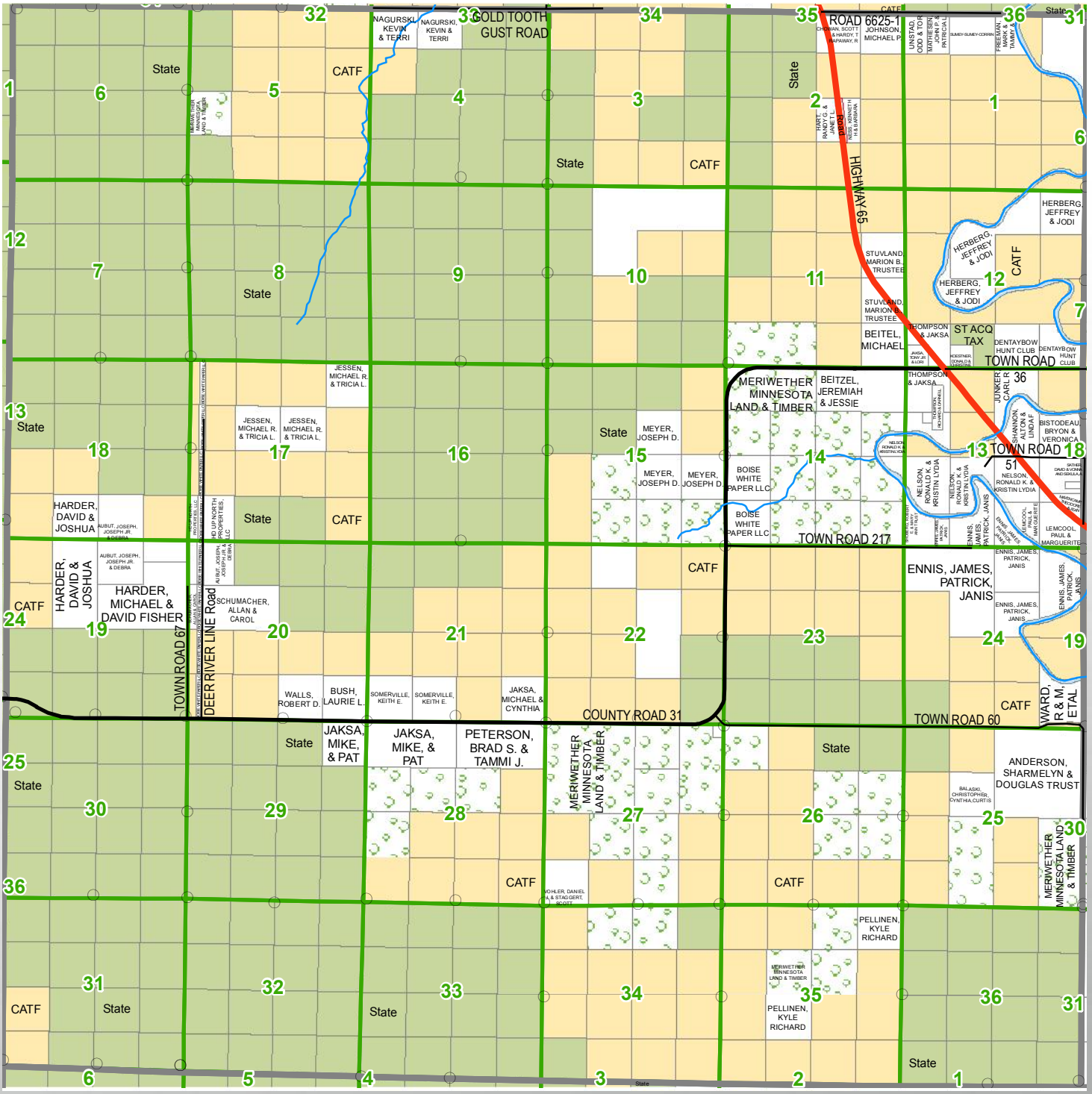

See Page 61

See Page 63

See Page 73

Township 66 N. 24 W.

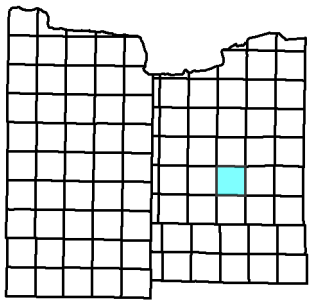

See Page 52

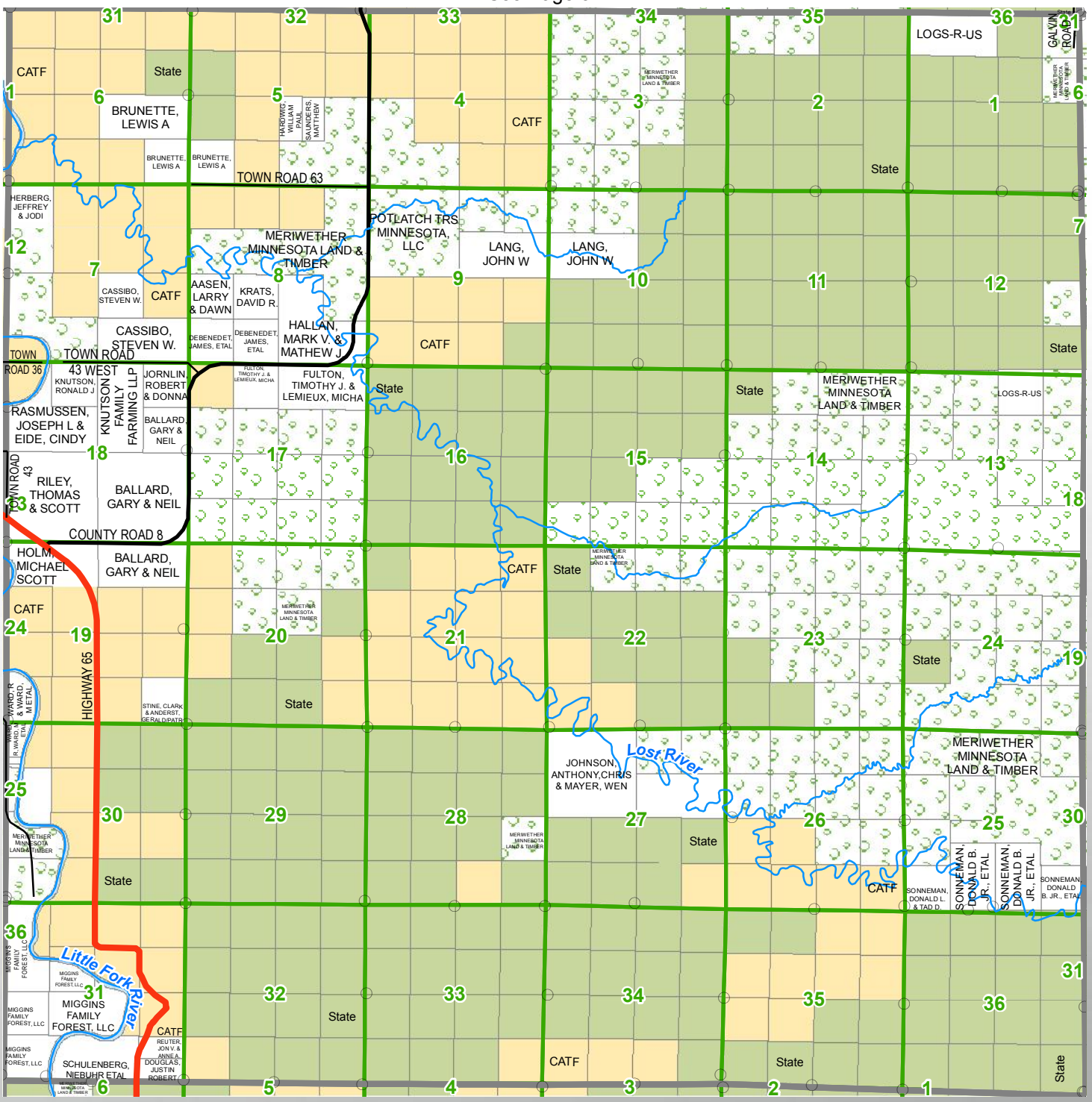

See Page 62

See Page 64

See Page 74

Township 66 N. 23 W.

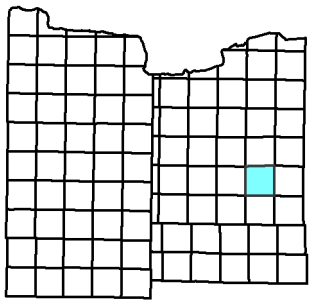

See Page 53

See Page 63

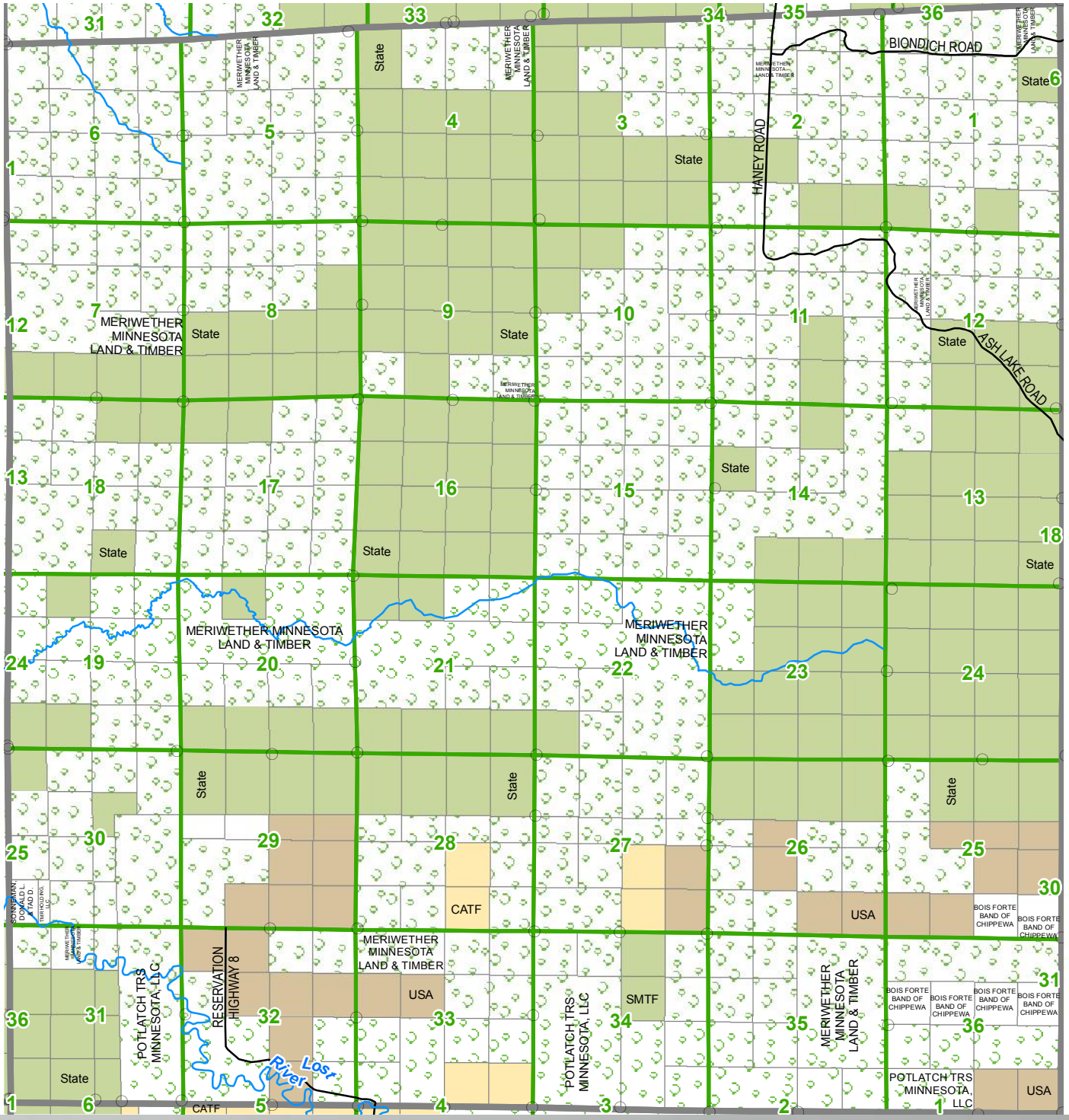

See Page 65

See Page 75

Township 66 N. 22 W.

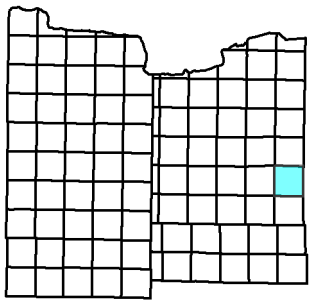

See Page 54

See Page 64

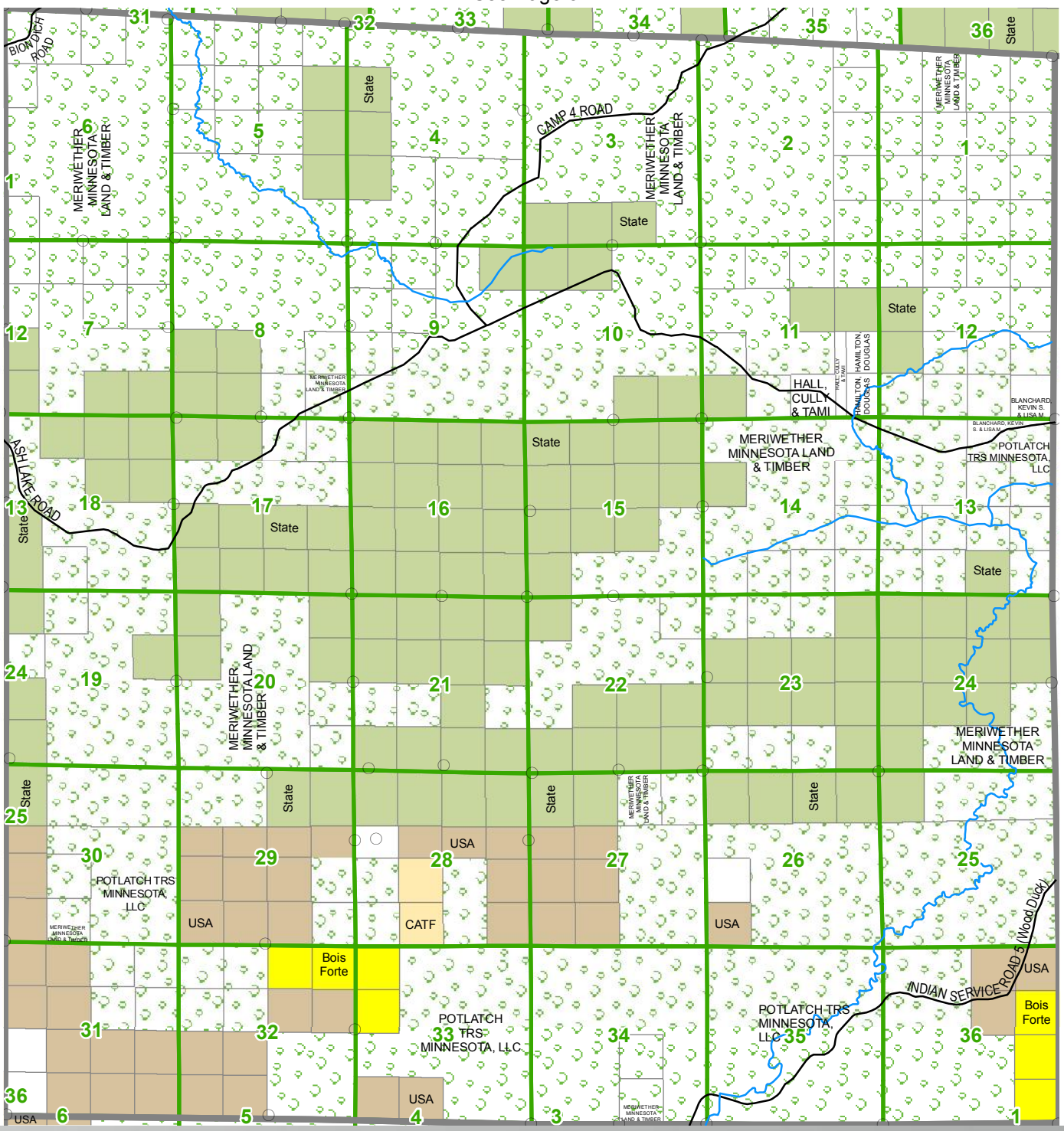

See Page 76

Township 154 N. 29 W.

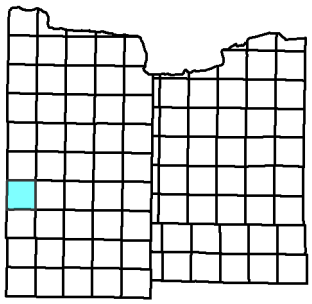

See Page 55

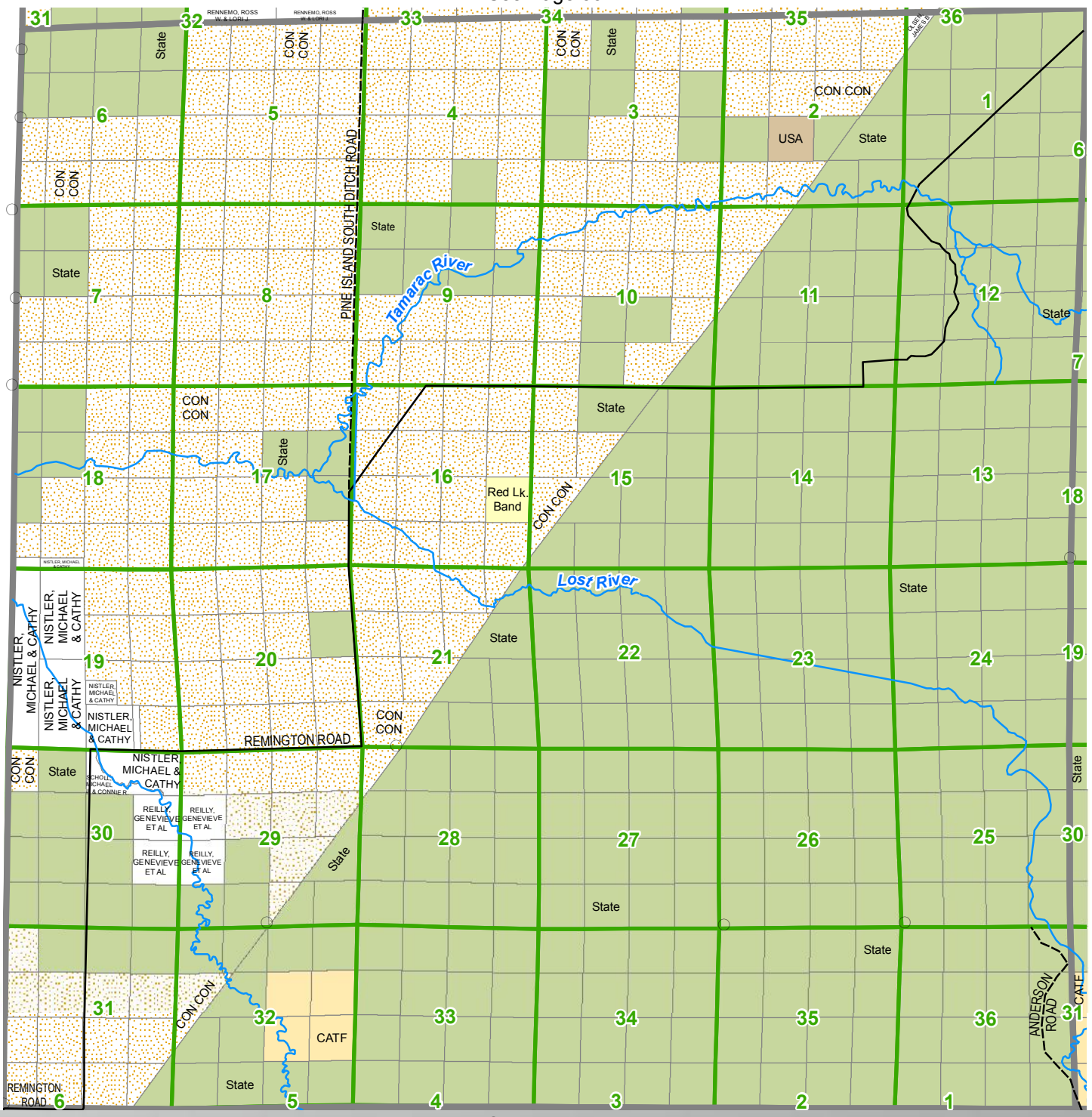

See Page 67

See Page 77

Township 154 N. 28 W.

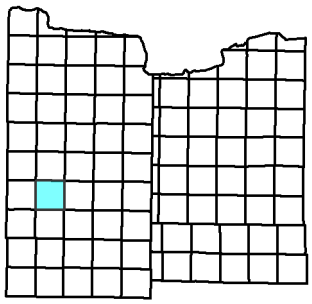

See Page 56

See Page 66

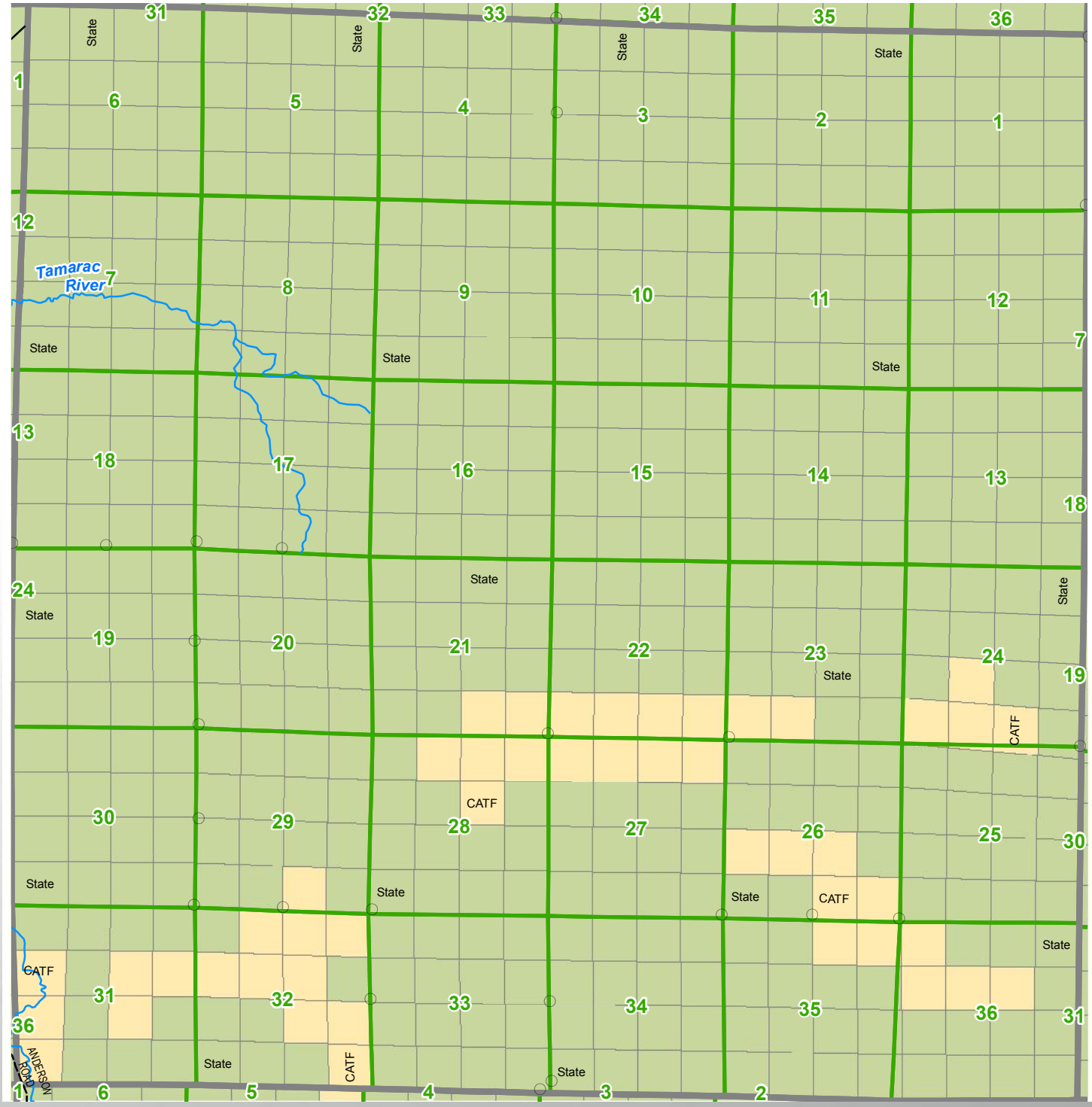

See Page 68

See Page 78

Township 154 N. 27 W.

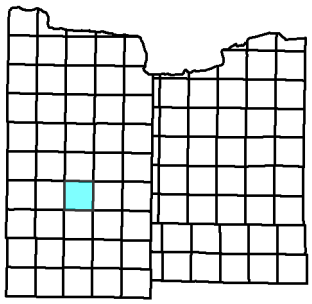

See Page 57

See Page 67

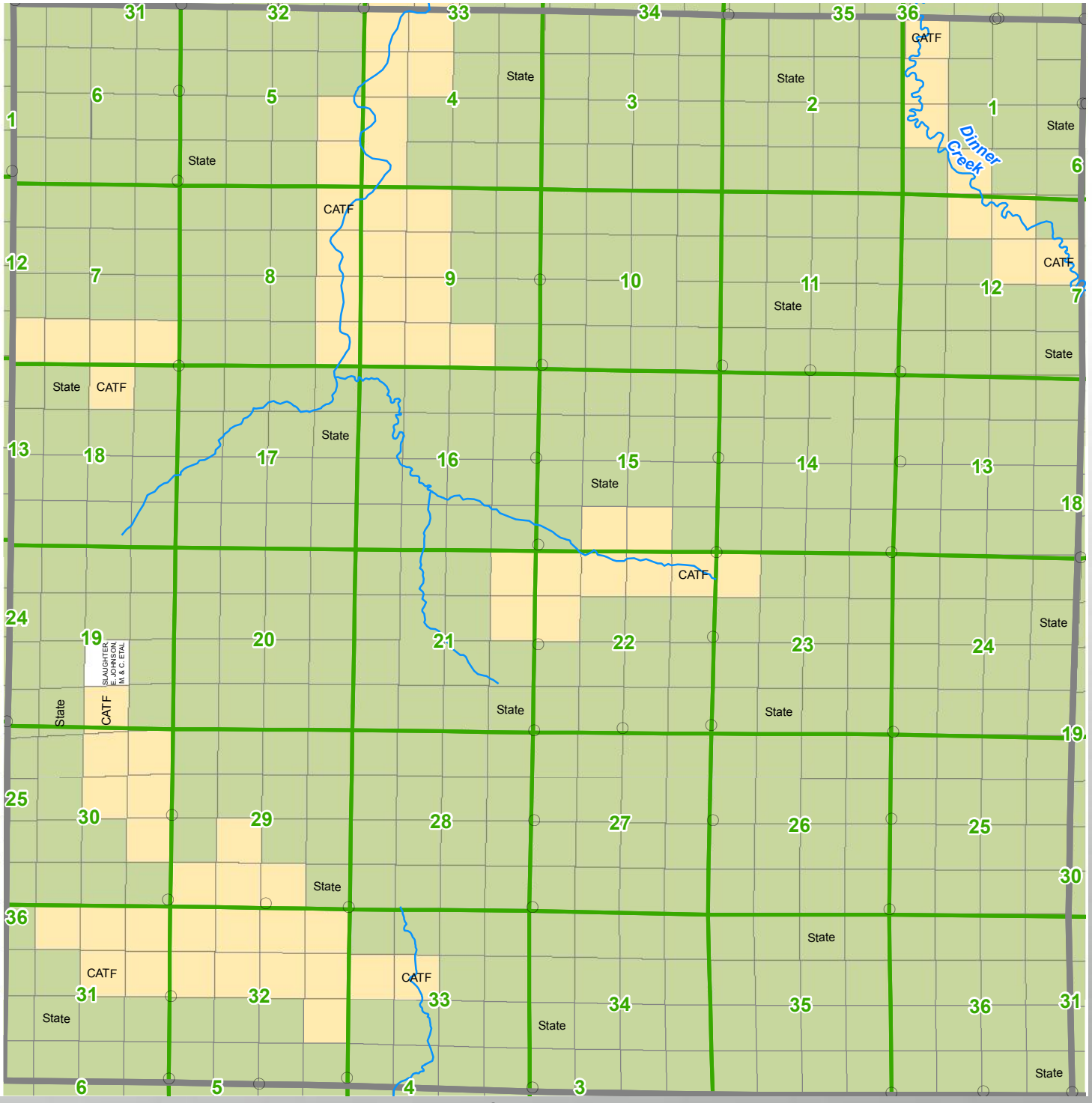

See Page 69

See Page 79

Township 154 N. 26 W.

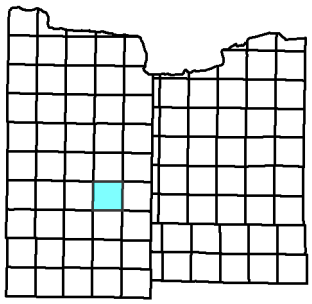

See Page 58

See Page 68

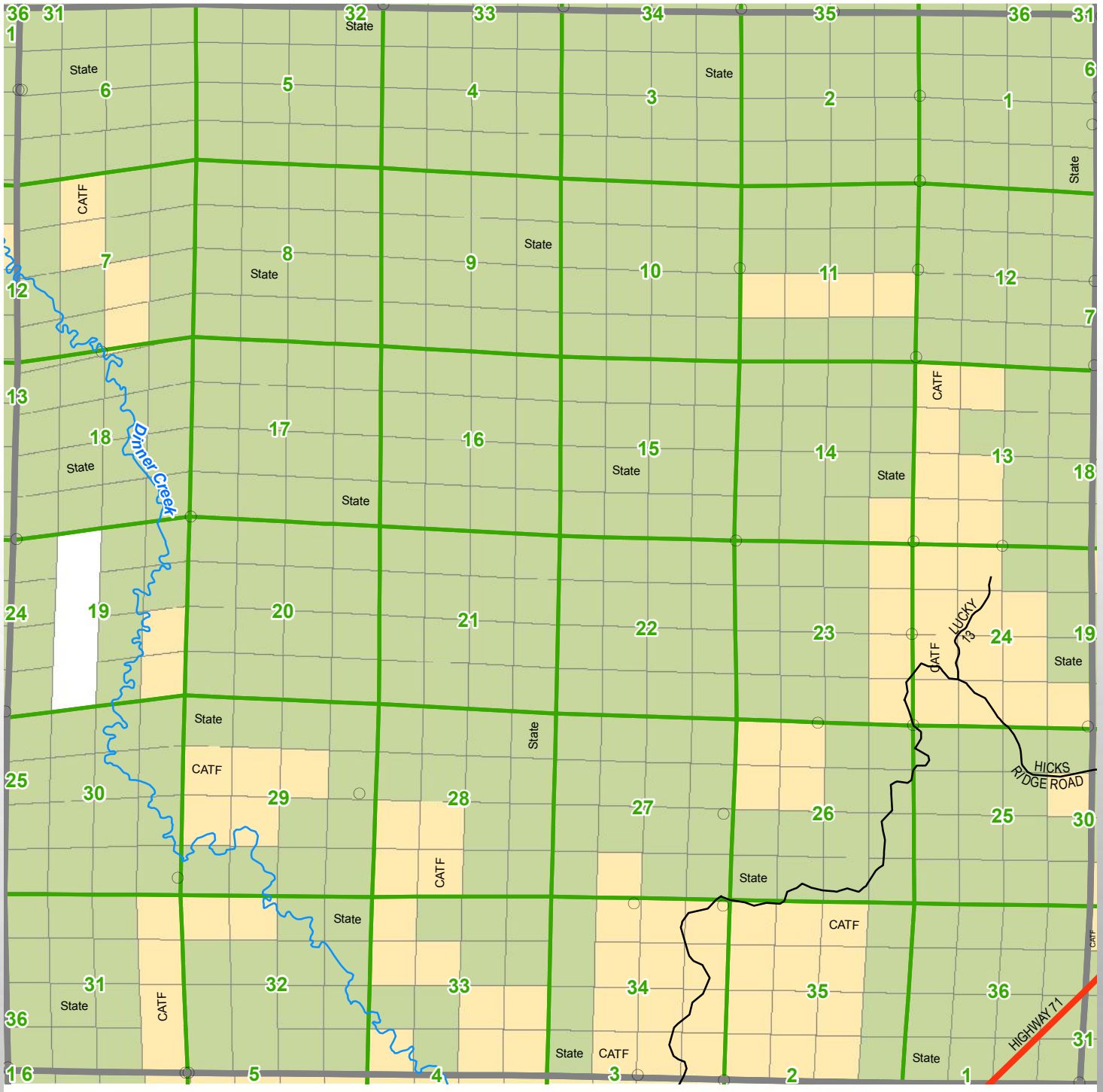

See Page 70

See Page 80

Township 154 N. 25 W.

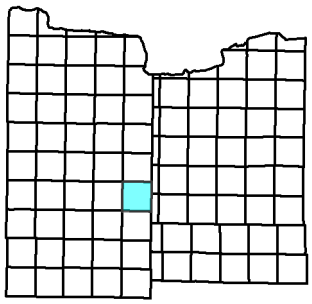

See Page 59

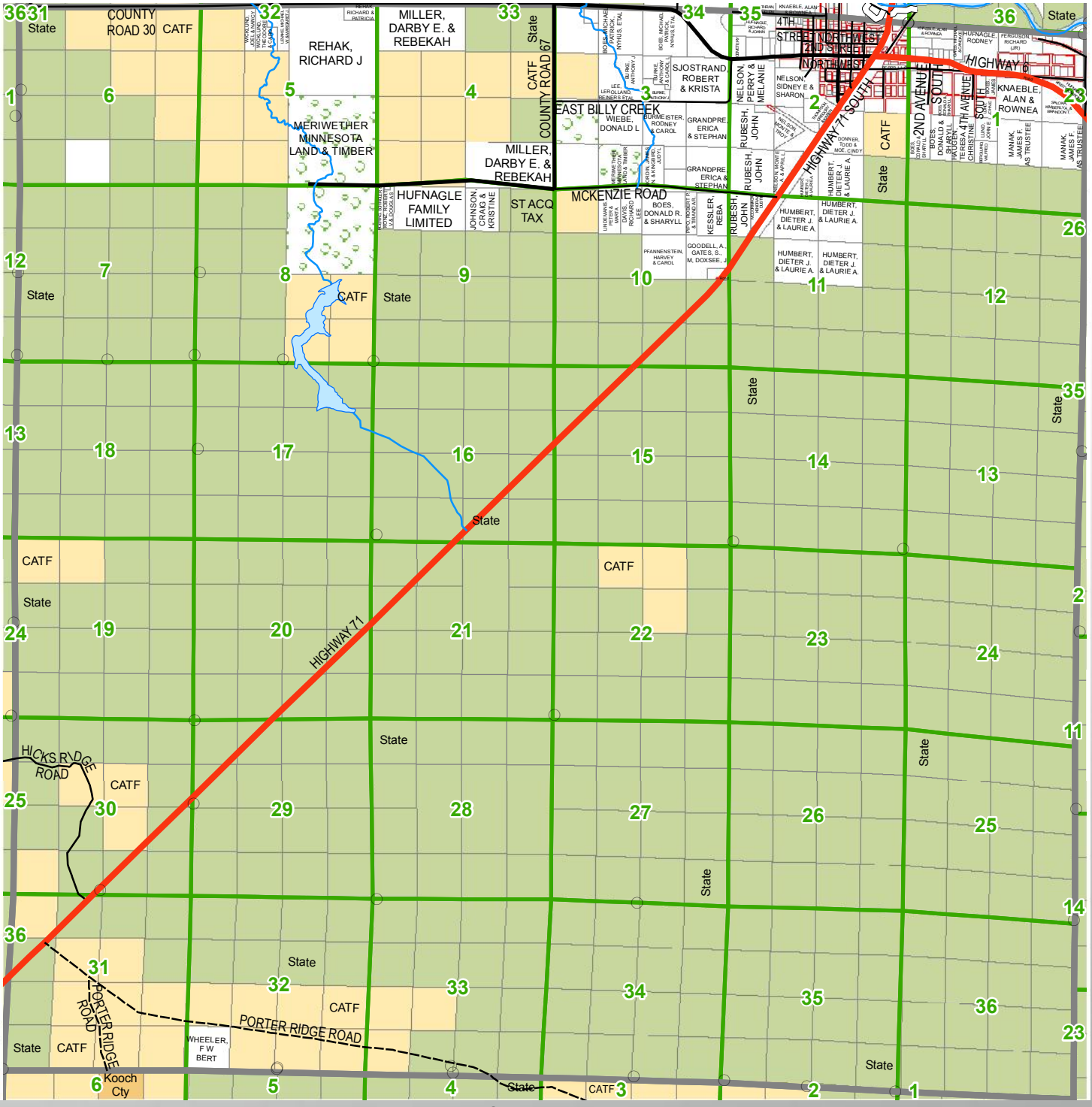

See Page 69

See Page 71

See Page 81

Township 65 N. 27 W.

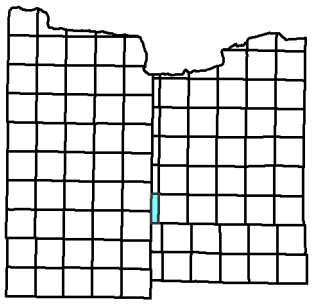

See Page 60

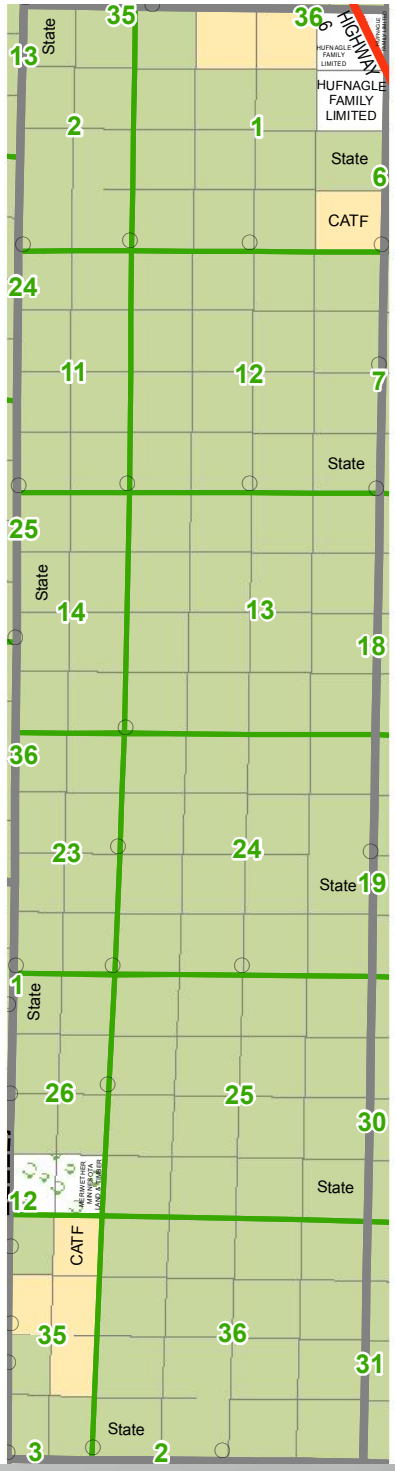

See Page 72

See Page 82

Township 65 N. 26 W.

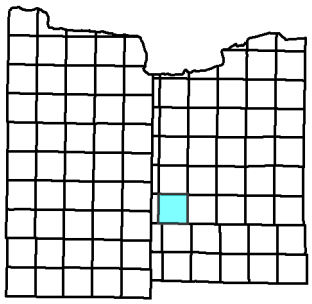

See Page 61

See Page 71

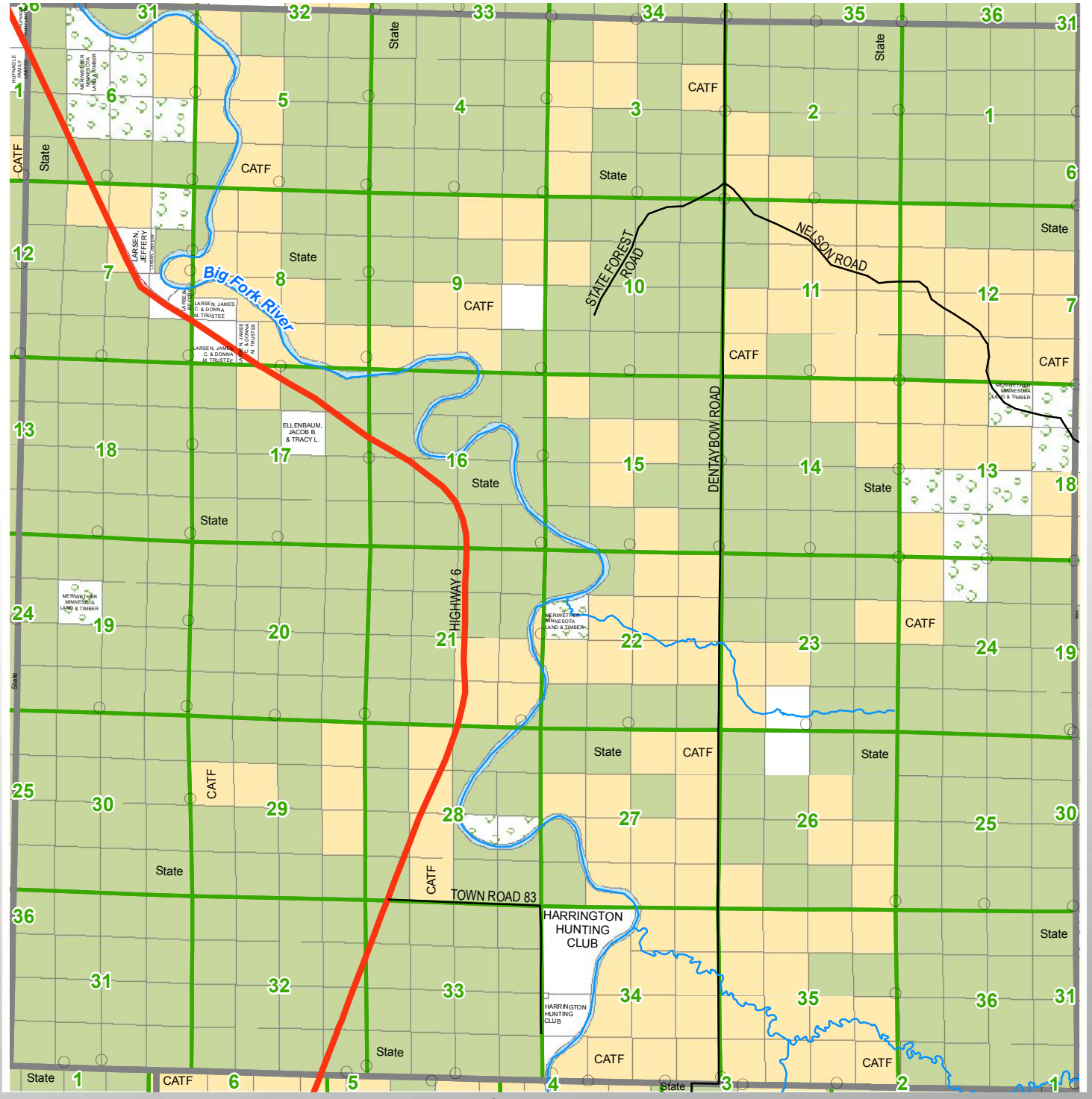

See Page 73

See Page 83

Township 65 N. 25 W.

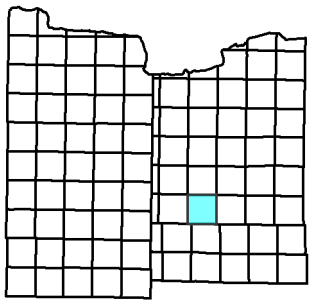

See Page 62

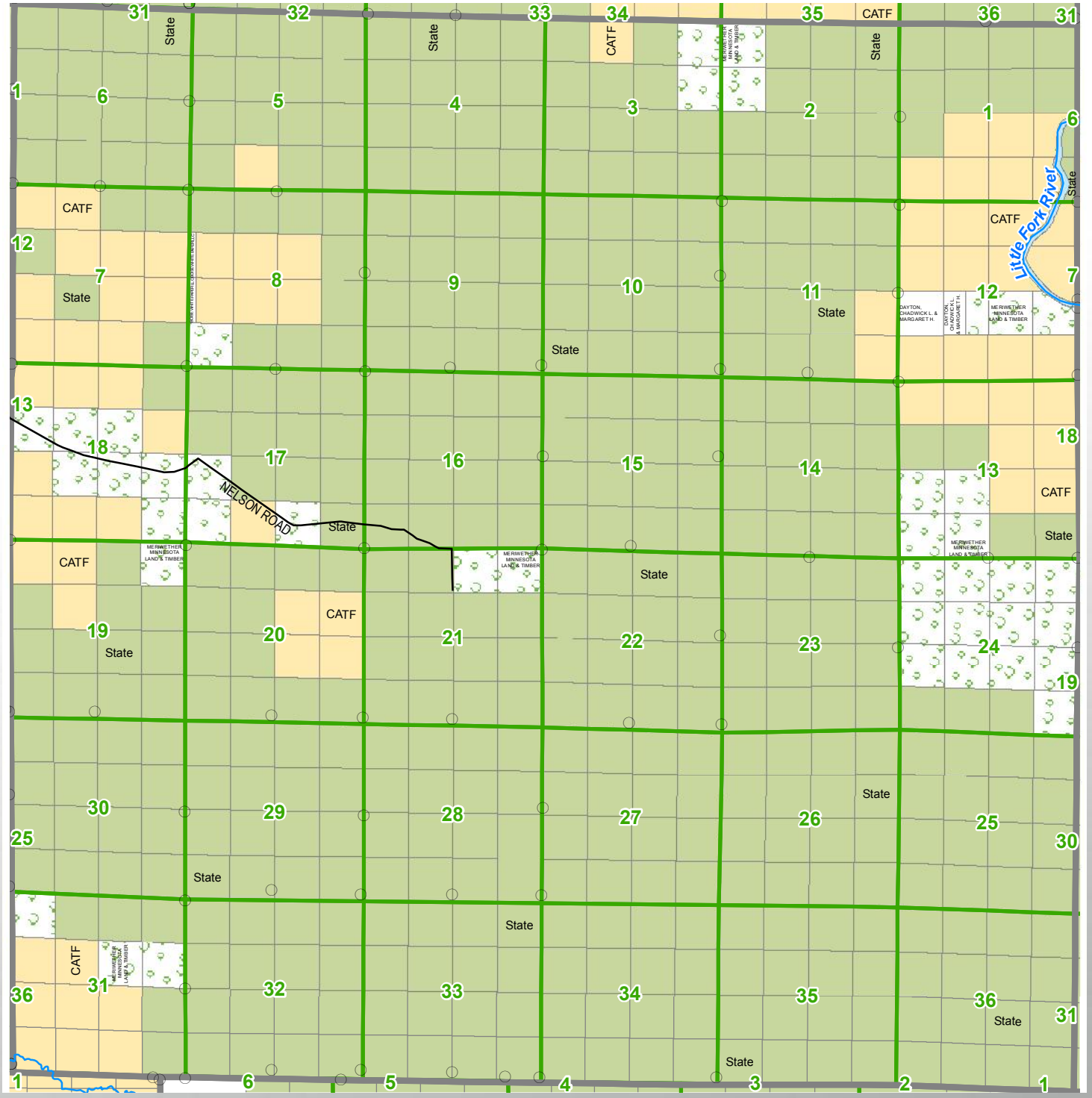

See Page 72

See Page 74

See Page 84

Township 65 N. 24 W.

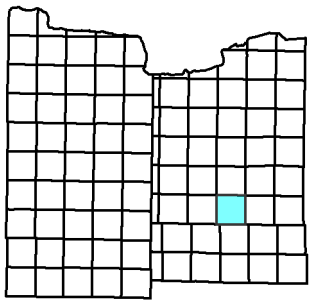

See Page 63

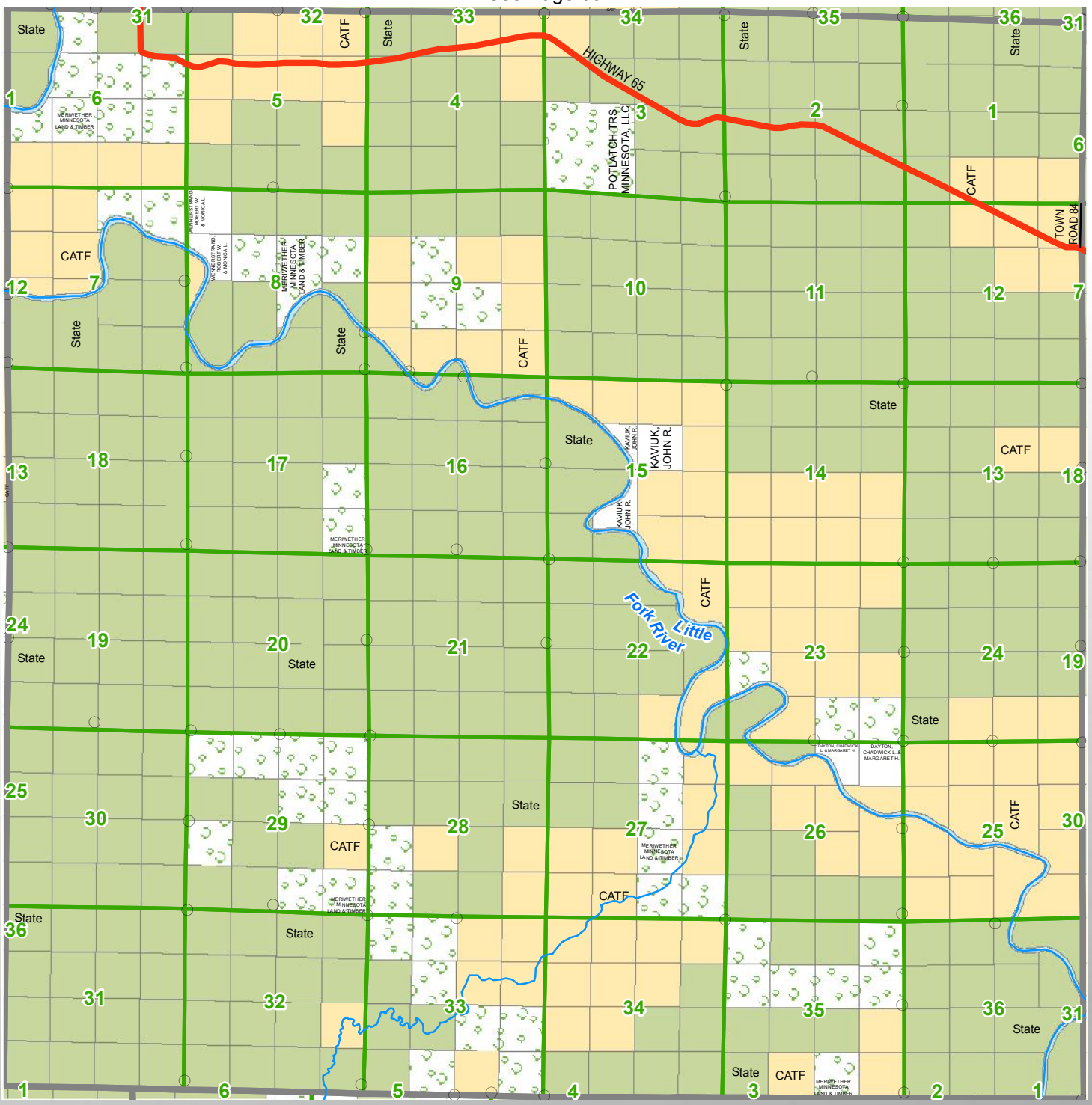

See Page 73

See Page 75

See Page 85

Township 65 N. 23 W.

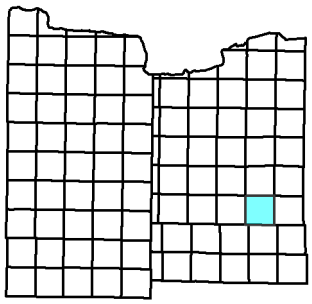

See Page 64

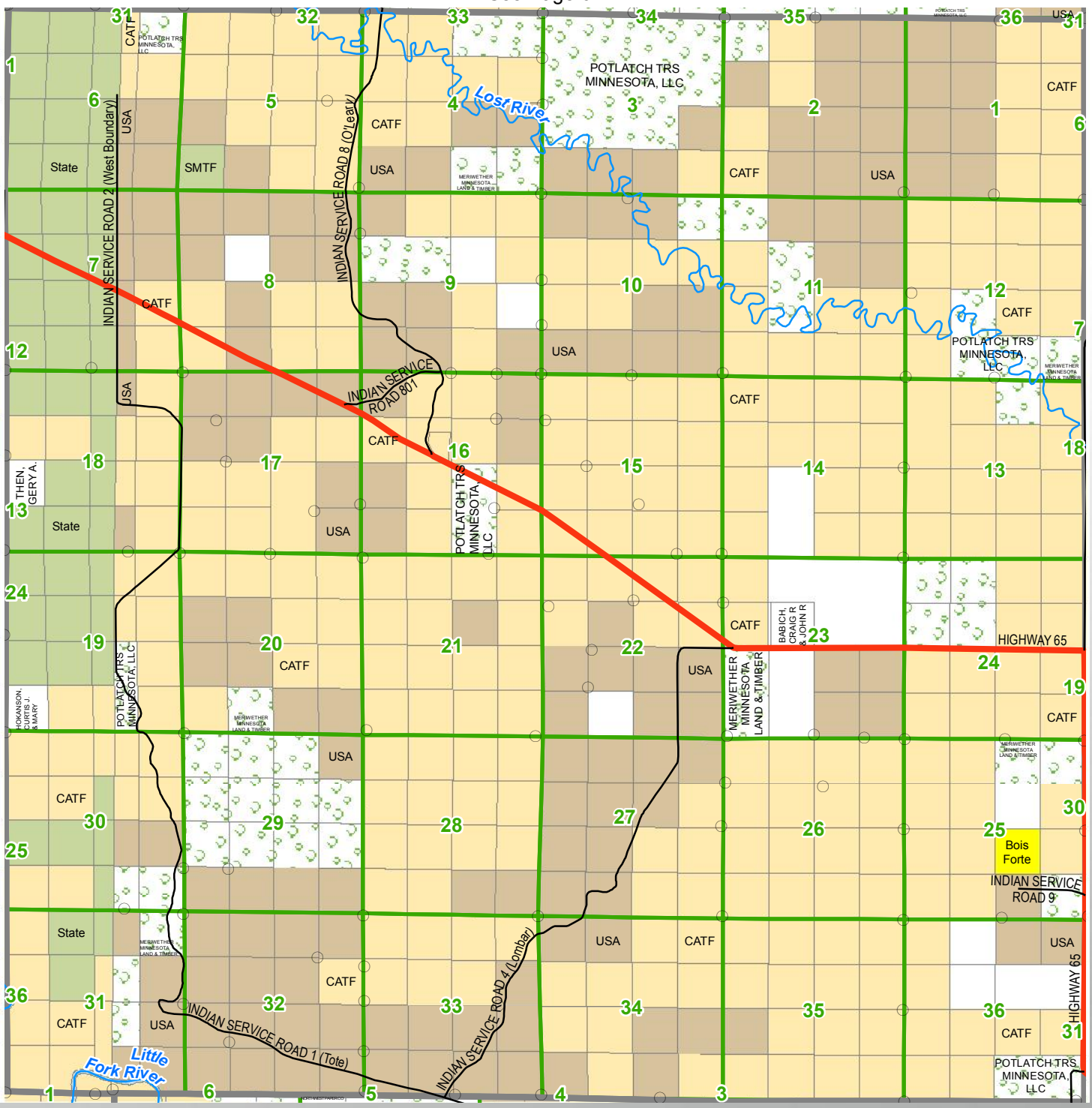

See Page 74

See Page 76

See Page 86

Township 65 N. 22 W.

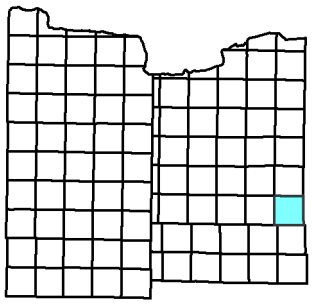

See Page 65

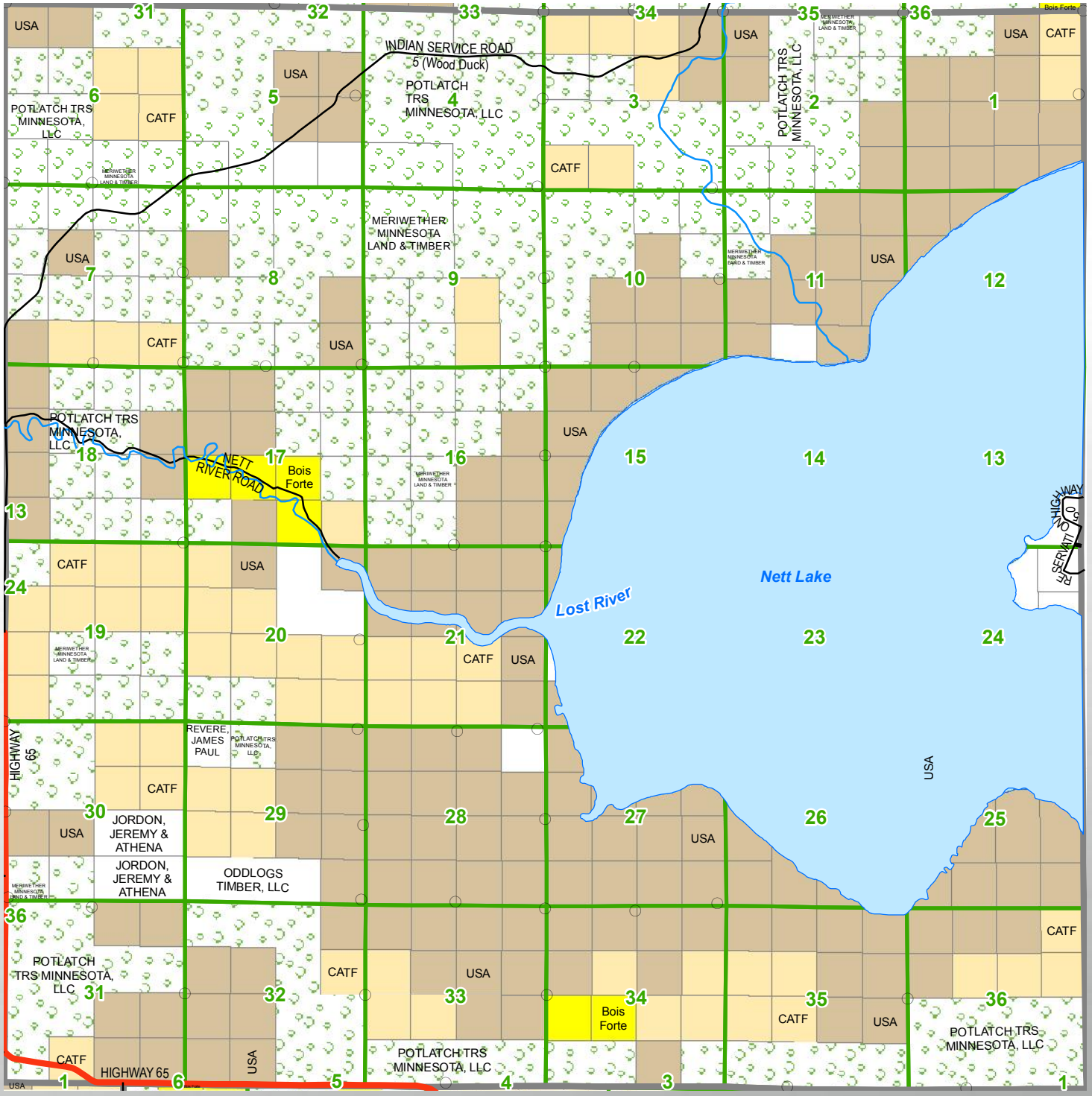

See Page 87

Township 153 N. 29 W.

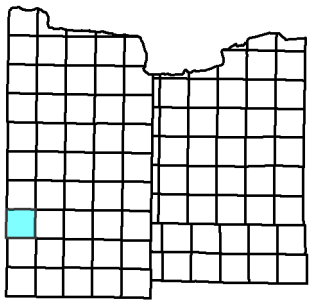

See Page 66

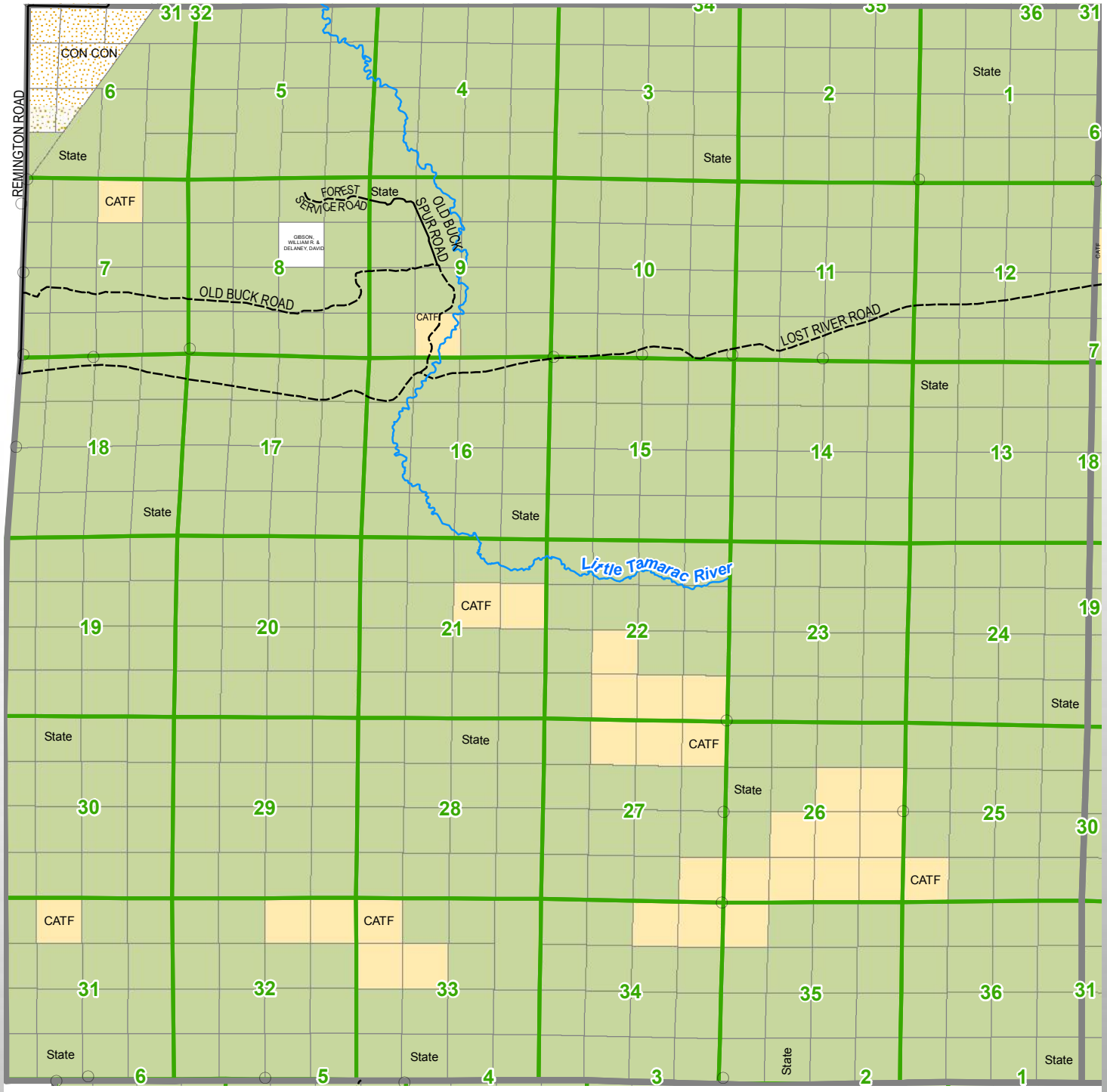

See Page 78

See Page 88

Township 153 N. 28 W.

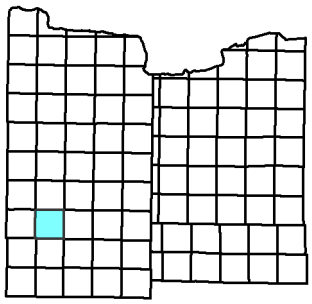

See Page 67

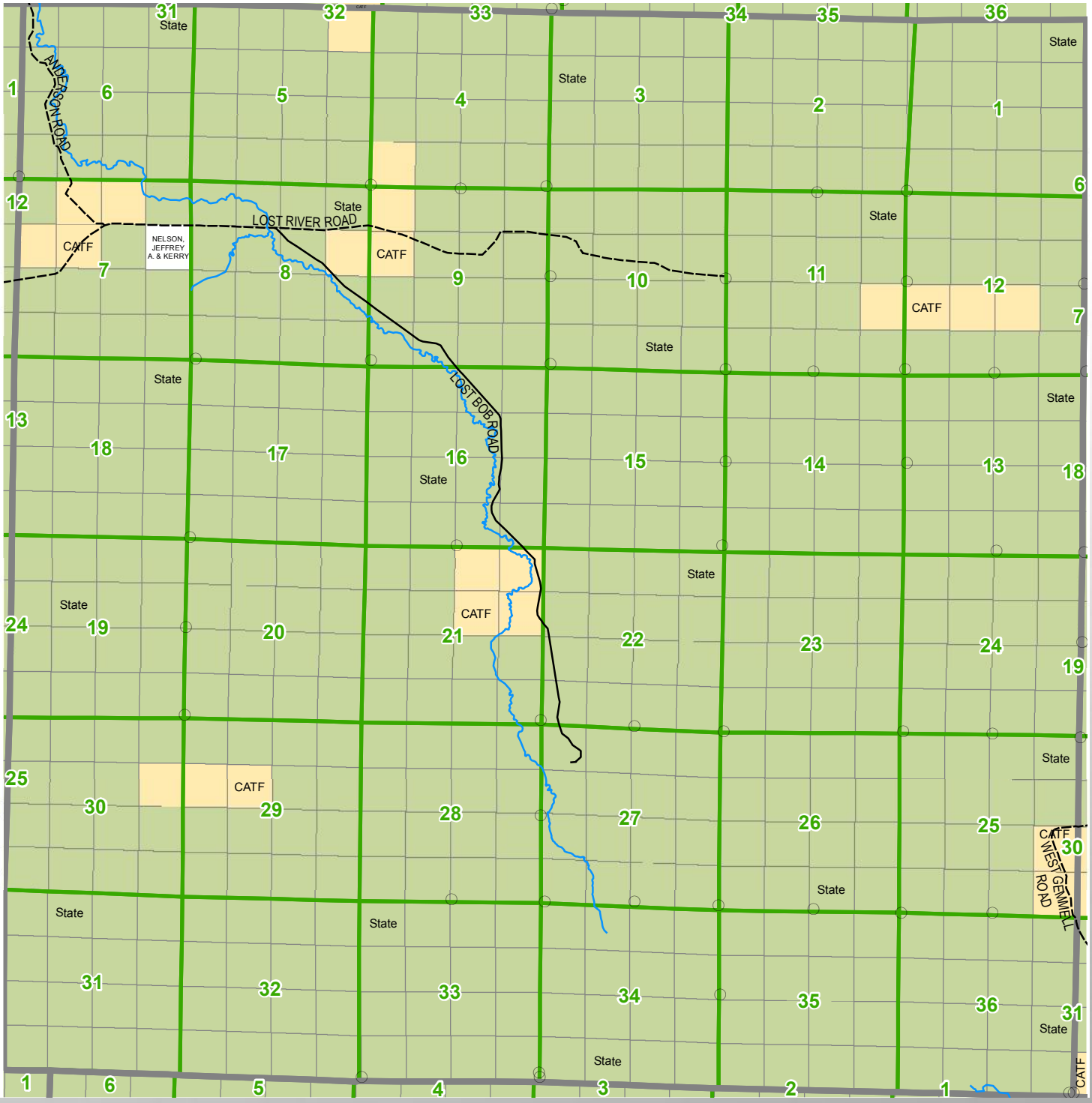

See Page 77

See Page 79

See Page 89

Township 153 N. 27 W.

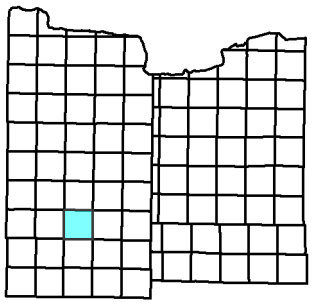

See Page 68

See Page 78

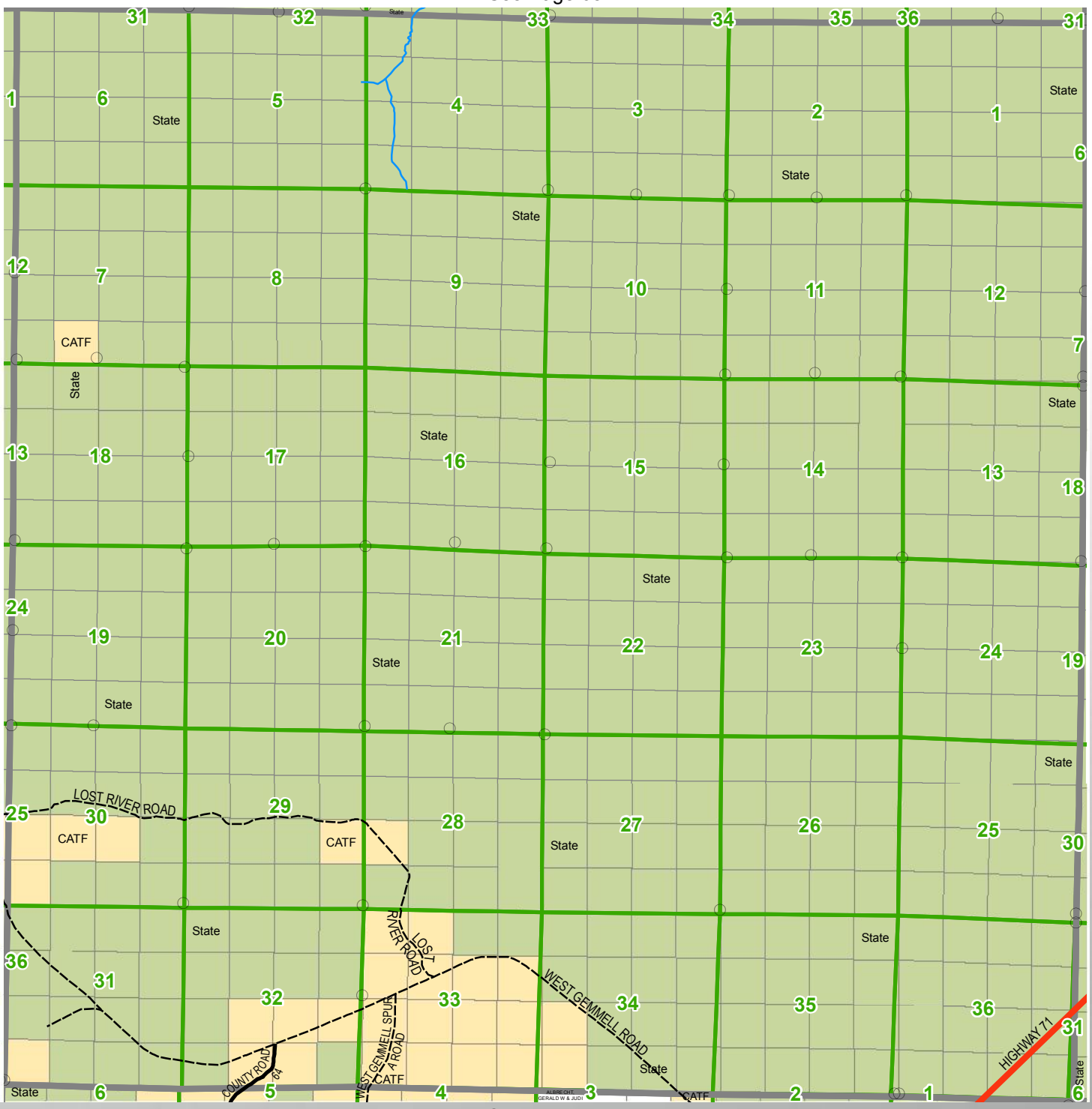

See Page 80

See Page 90

Township 153 N. 26 W.

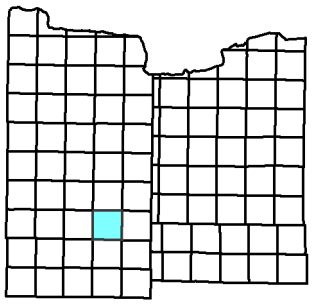

See Page 69

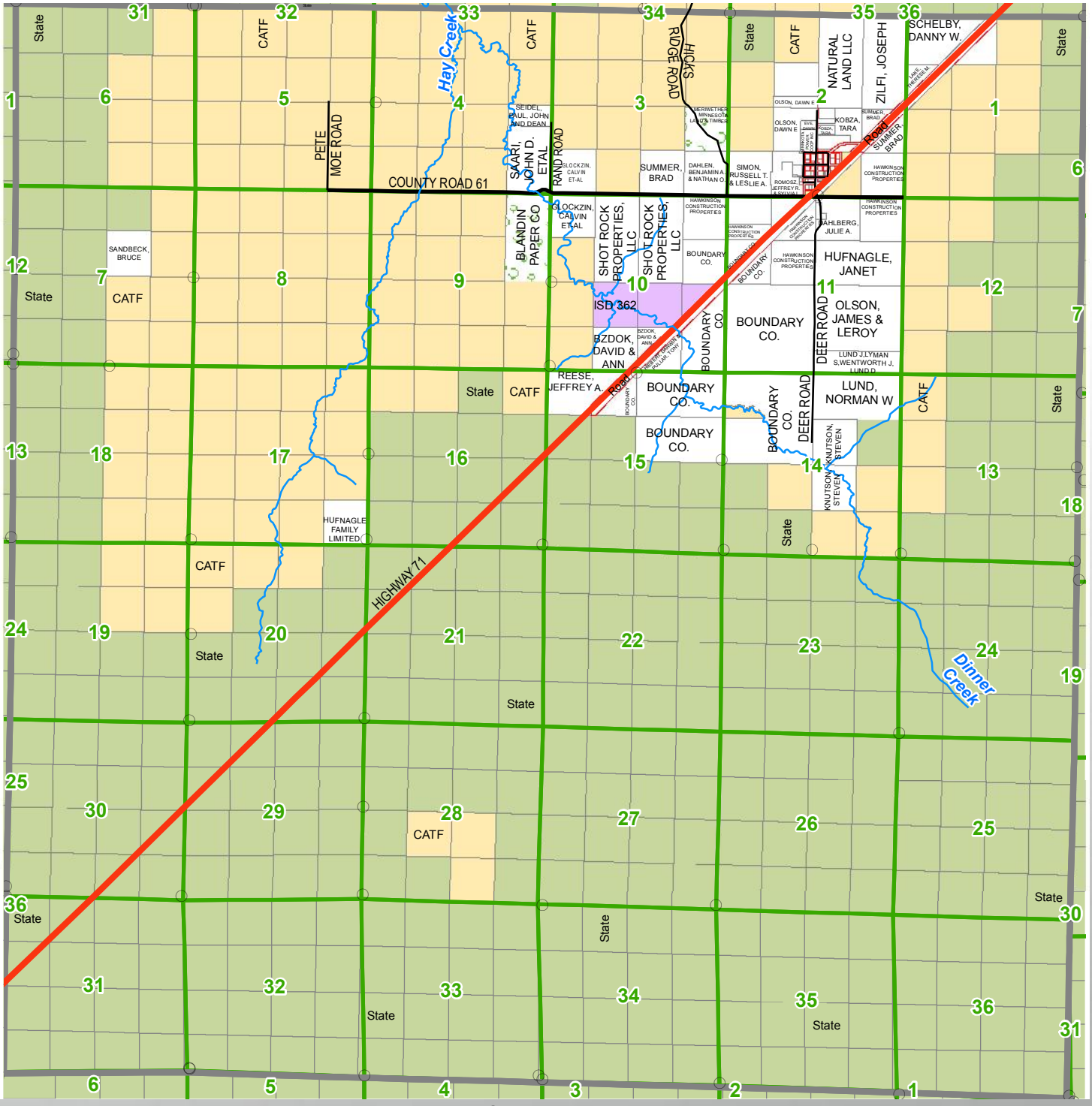

See Page 79

See Page 81

See Page 91

Township 153 N. 25 W.

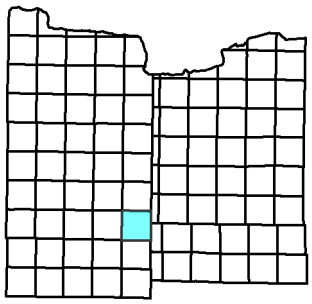

See Page 70

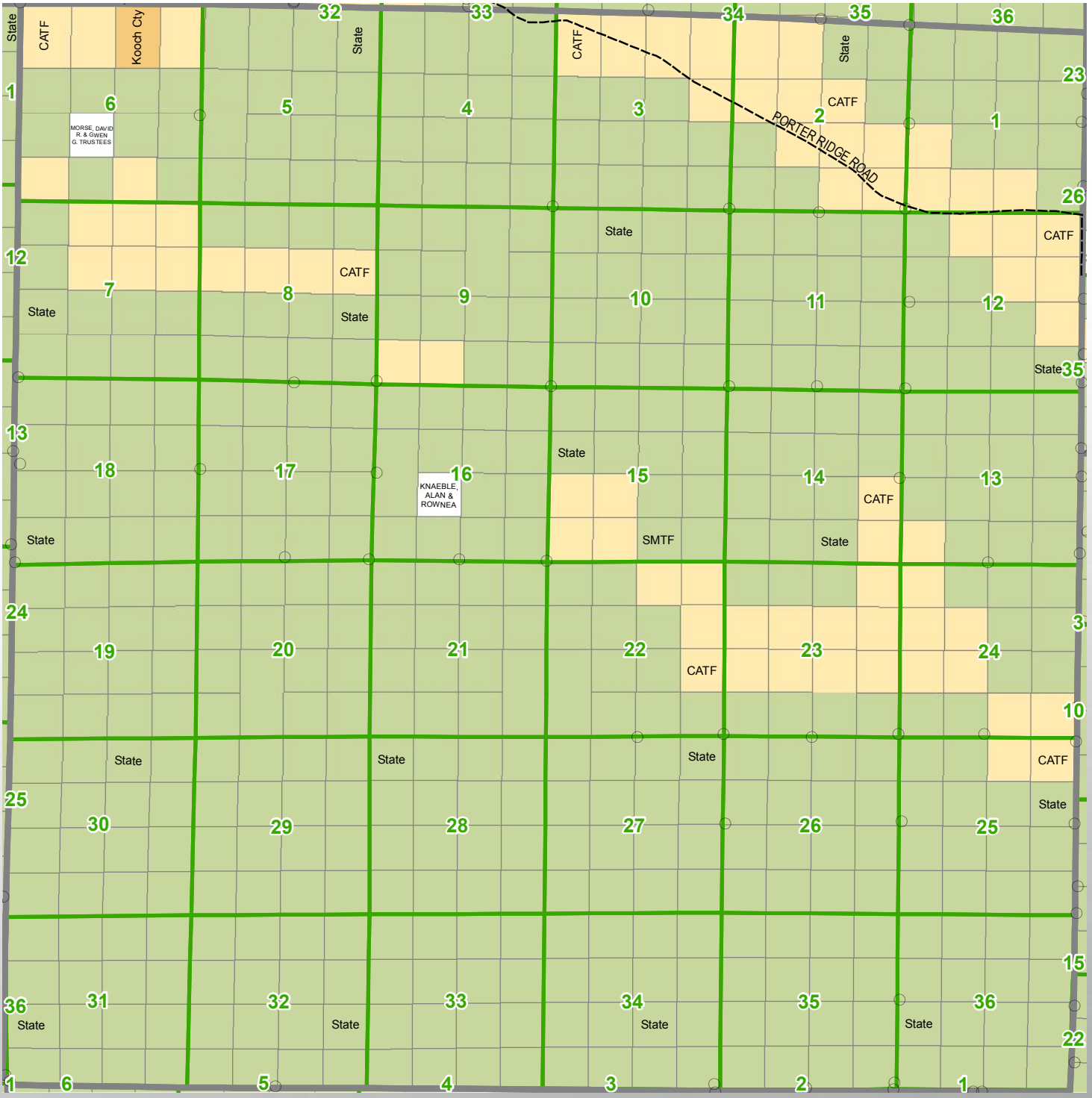

See Page 80

See Page 82

See Page 92

Township 64 N. 27 W.

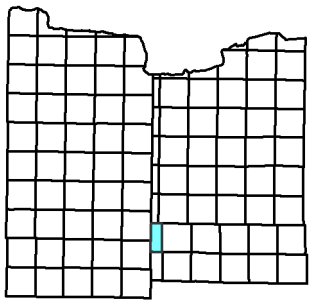

See Page 71

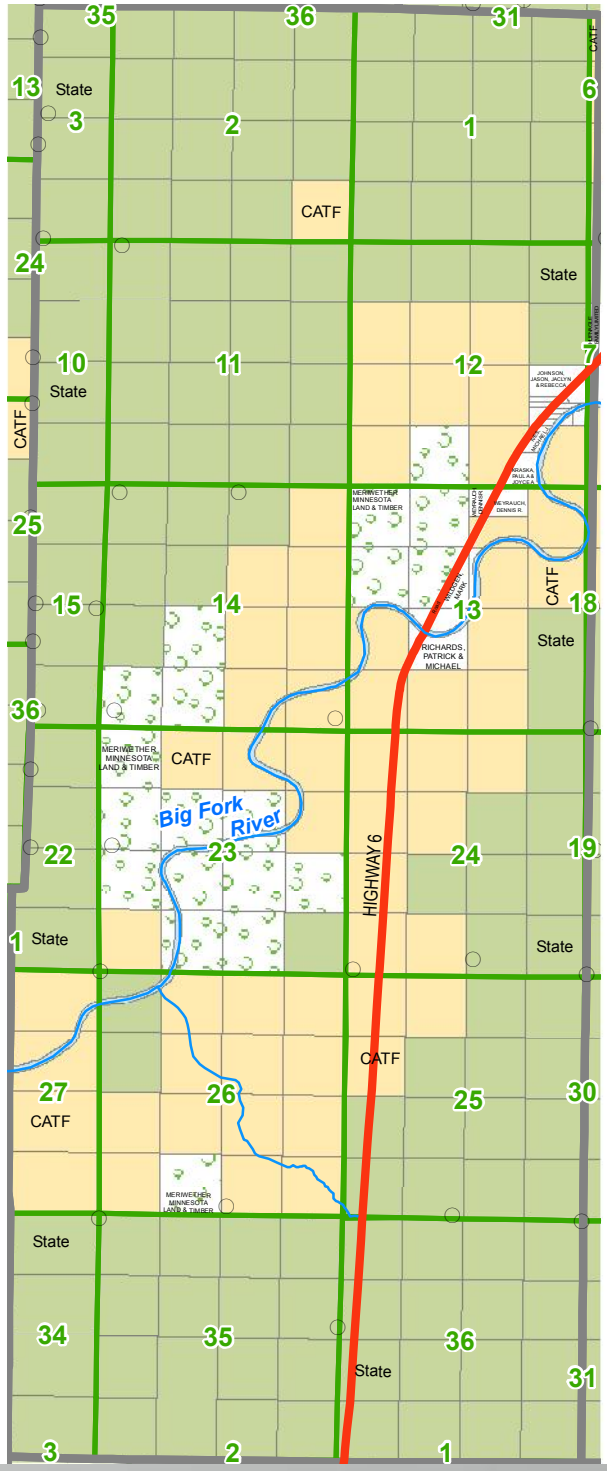

See Page 93

See Page 83

Township 64 N. 26 W.

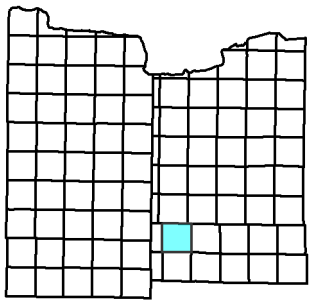

See Page 72

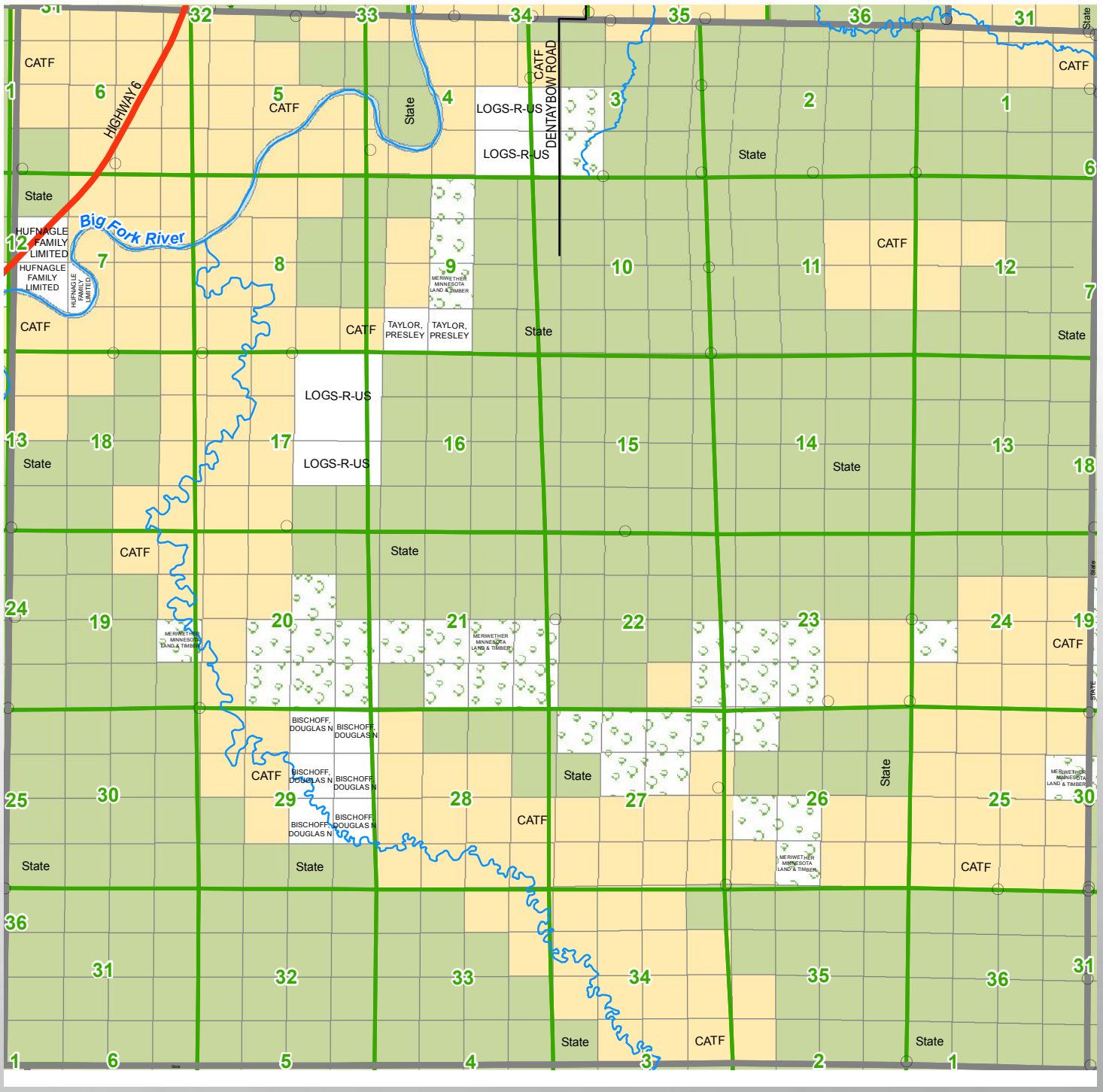

See Page 82

See Page 84

See Page 94

Township 64 N. 25 W.

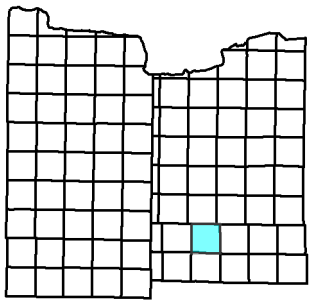

See Page 73

See Page 83

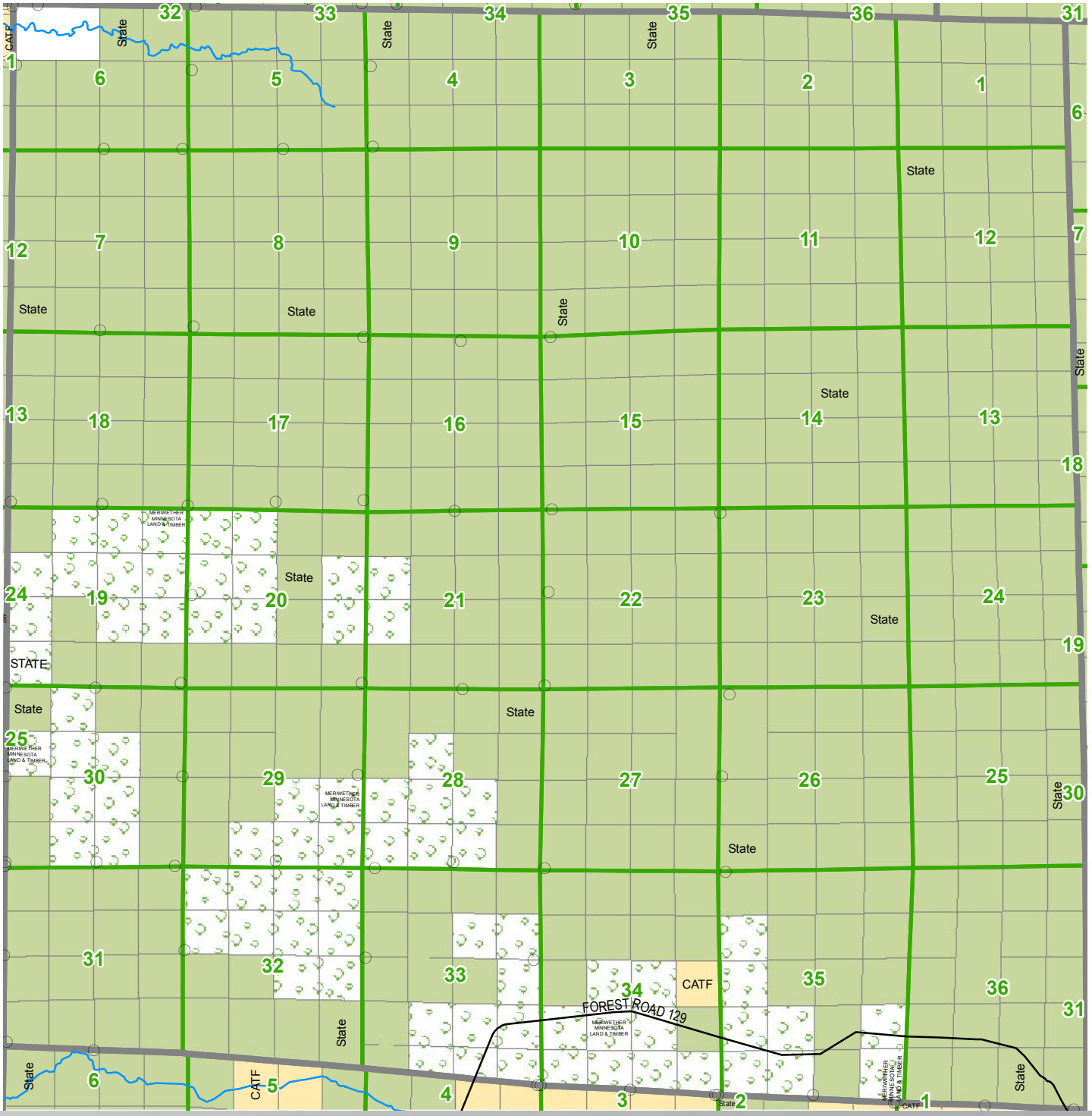

See Page 85

See Page 95

Township 64 N. 24 W.

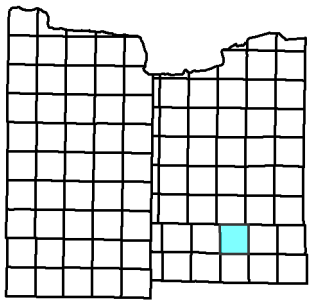

See Page 74

See Page 84

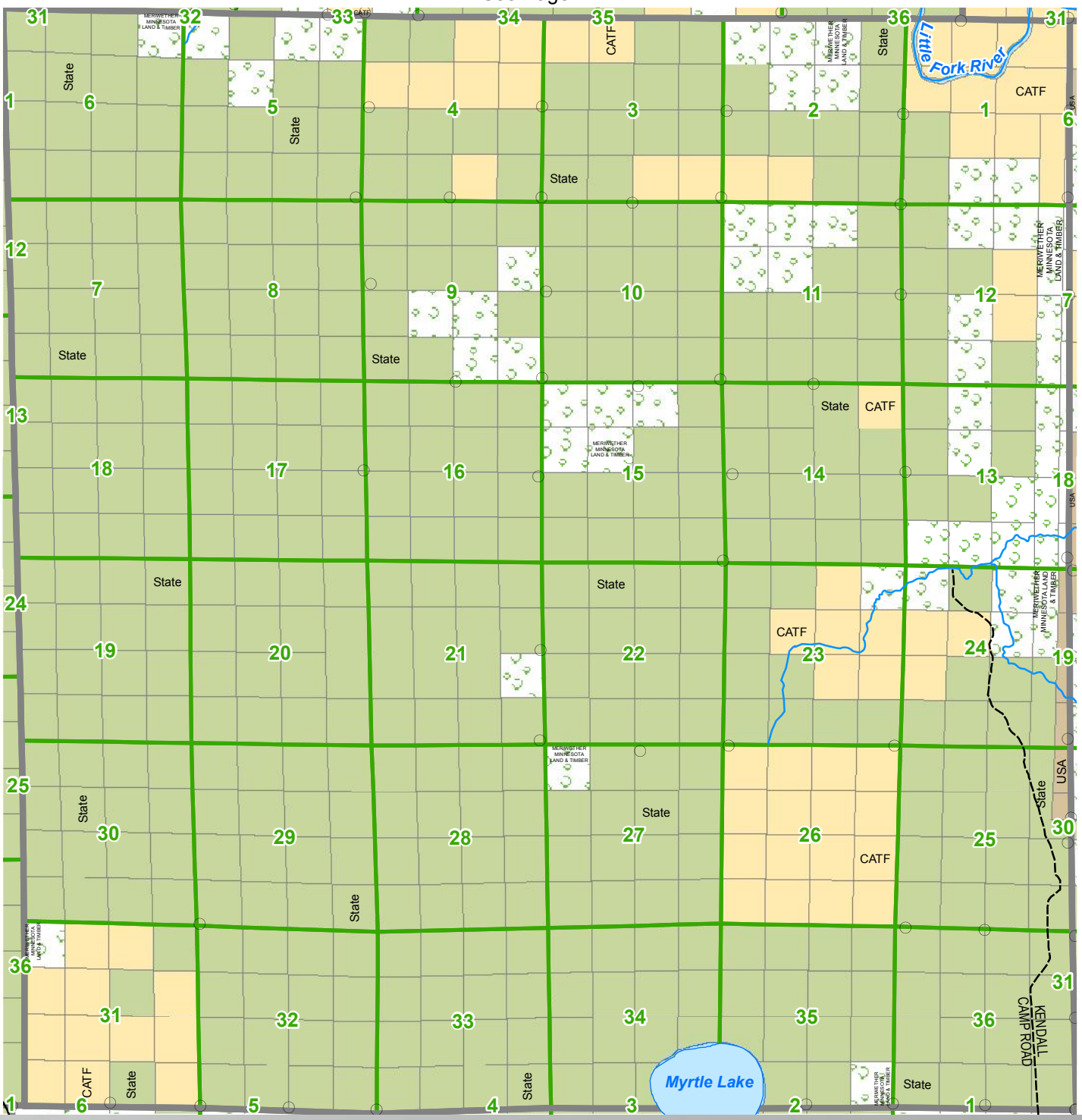

See Page 86

See Page 96

Township 64 N. 23 W.

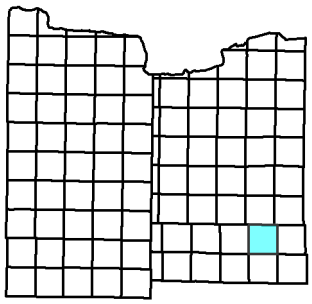

See Page 75

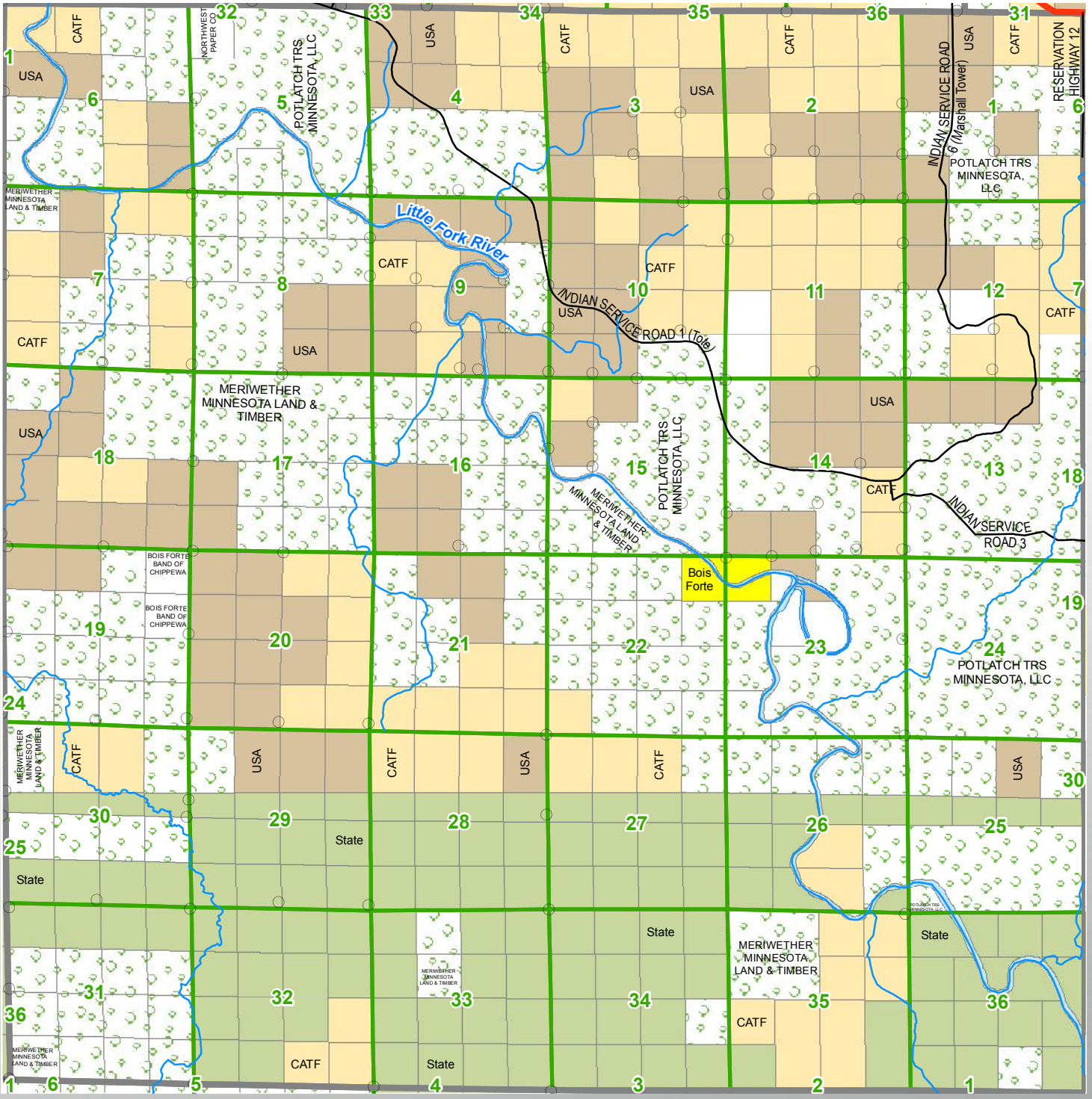

See Page 85

See Page 87

See Page 97

Township 64 N. 22 W.

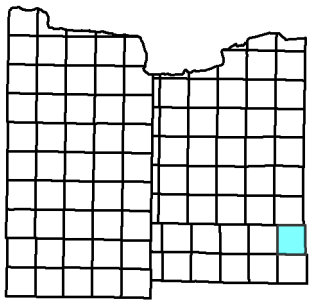

See Page 76

See Page 86

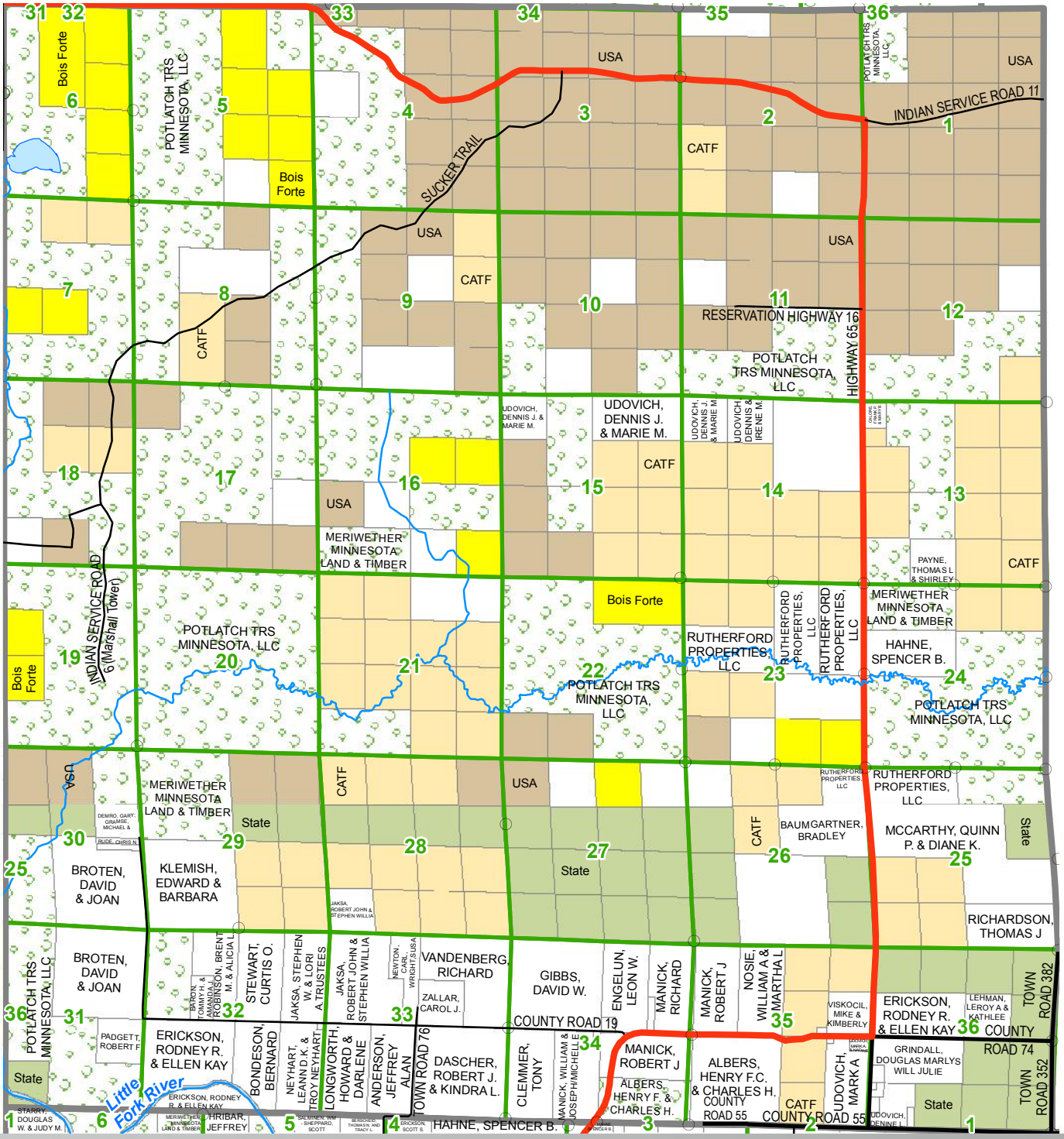

See Page 98

Township 152 N. 29 W.

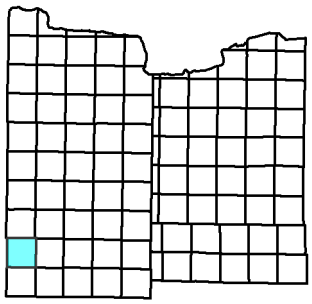

See Page 77

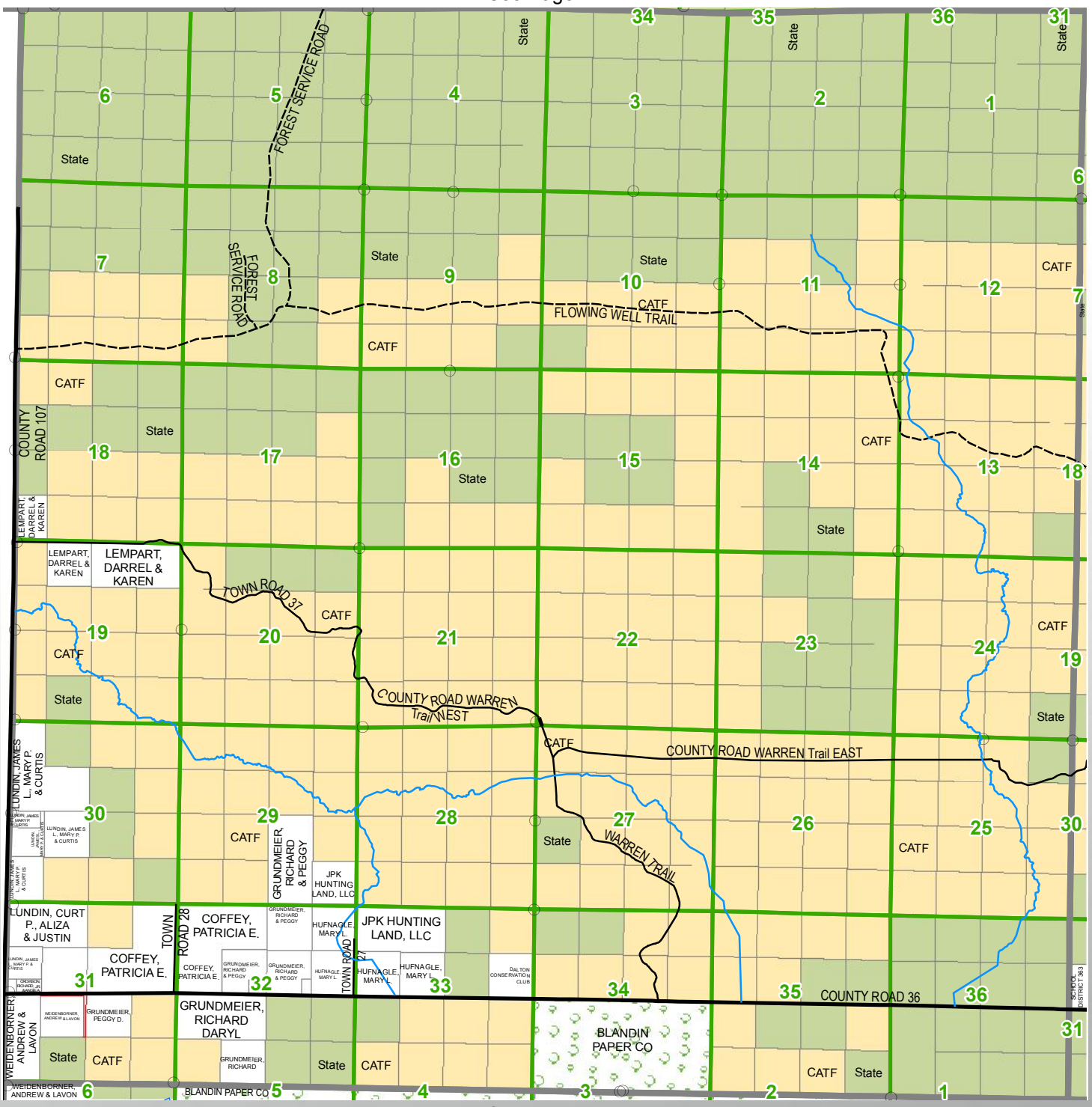

See Page 89

See Page 99

Township 152 N. 28 W.

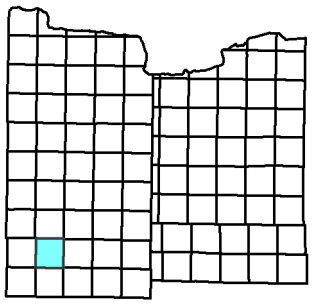

See Page 78

See Page 88

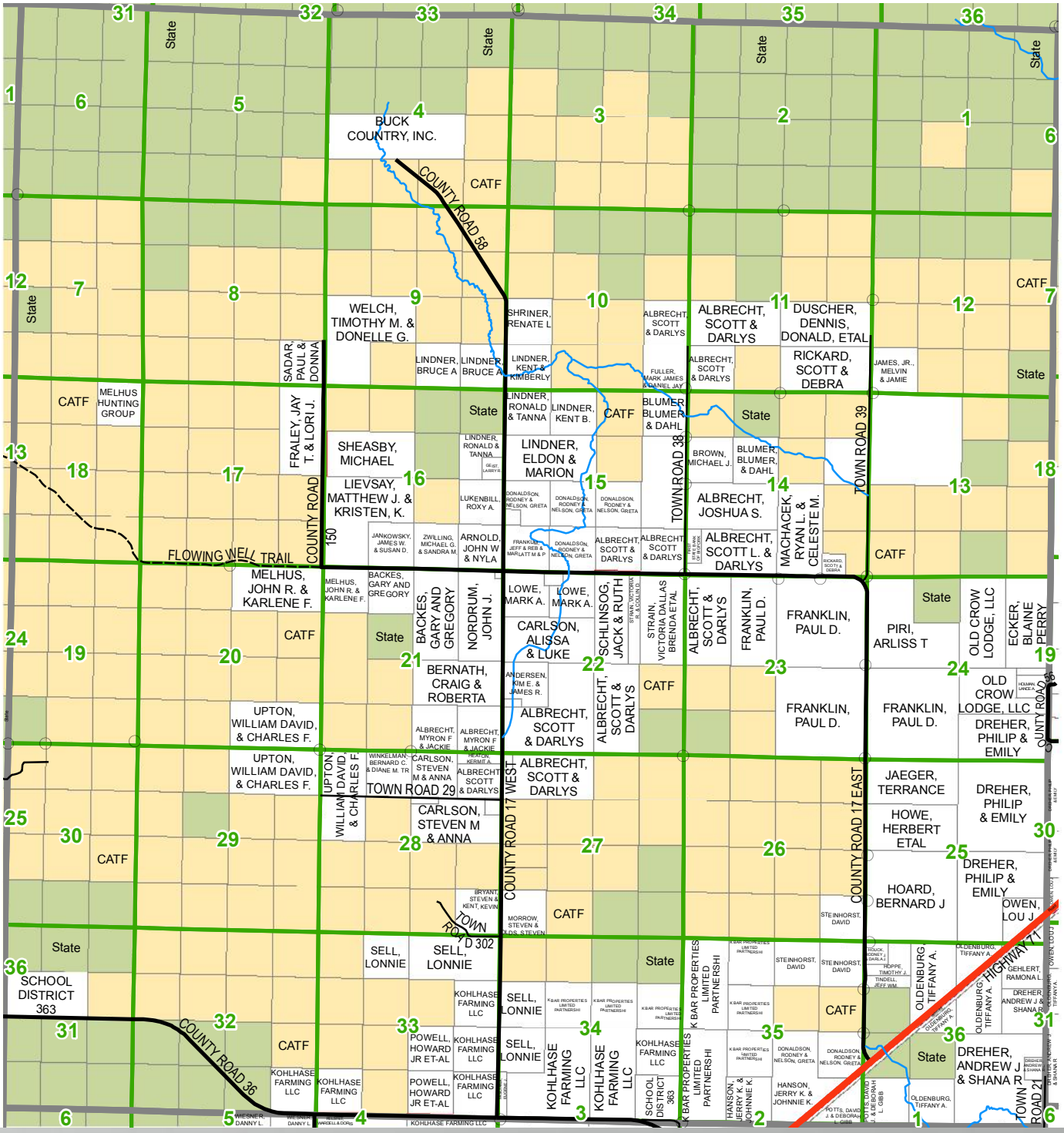

See Page 90

See Page 100

Township 152 N. 27 W.

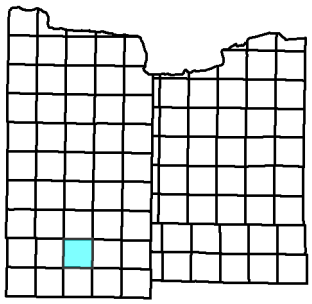

See Page 79

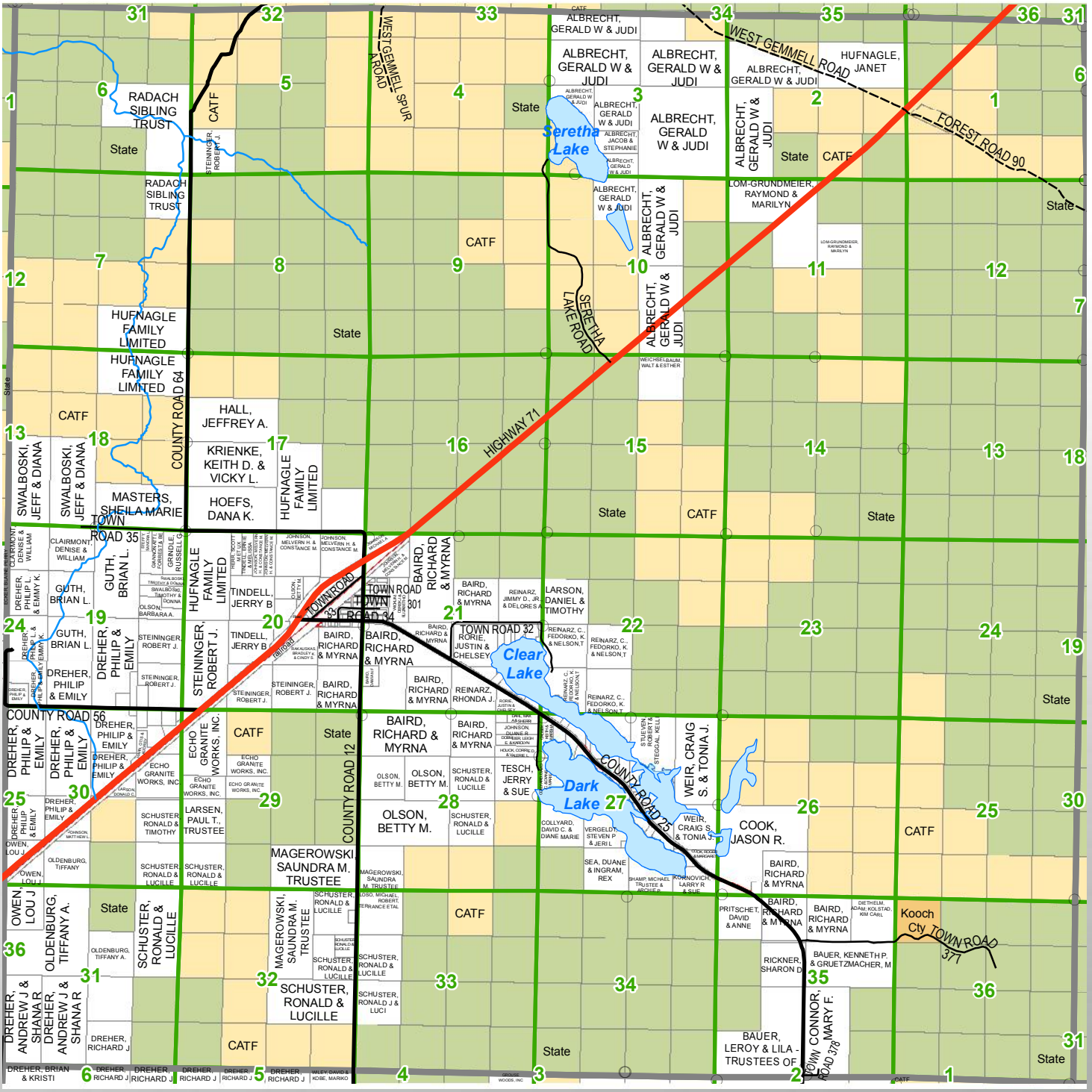

See Page 89

See Page 91

See Page 101

Township 152 N. 26 W.

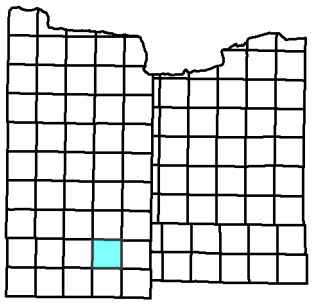

See Page 80

See Page 90

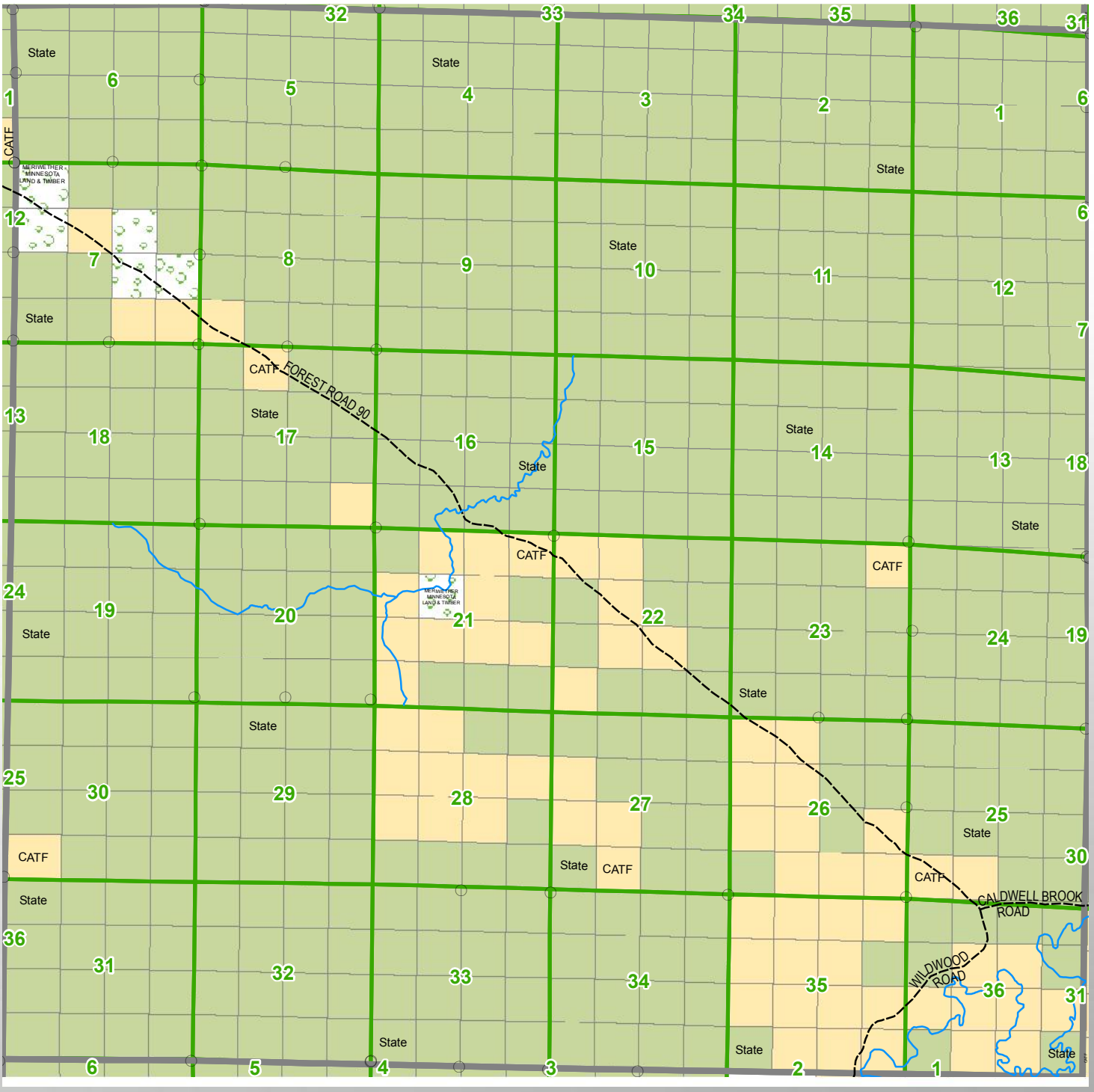

See Page 92

See Page 102

Township 152 N. 25 W.

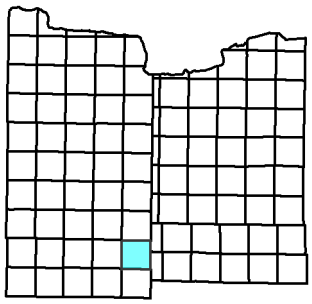

See Page 81

See Page 91

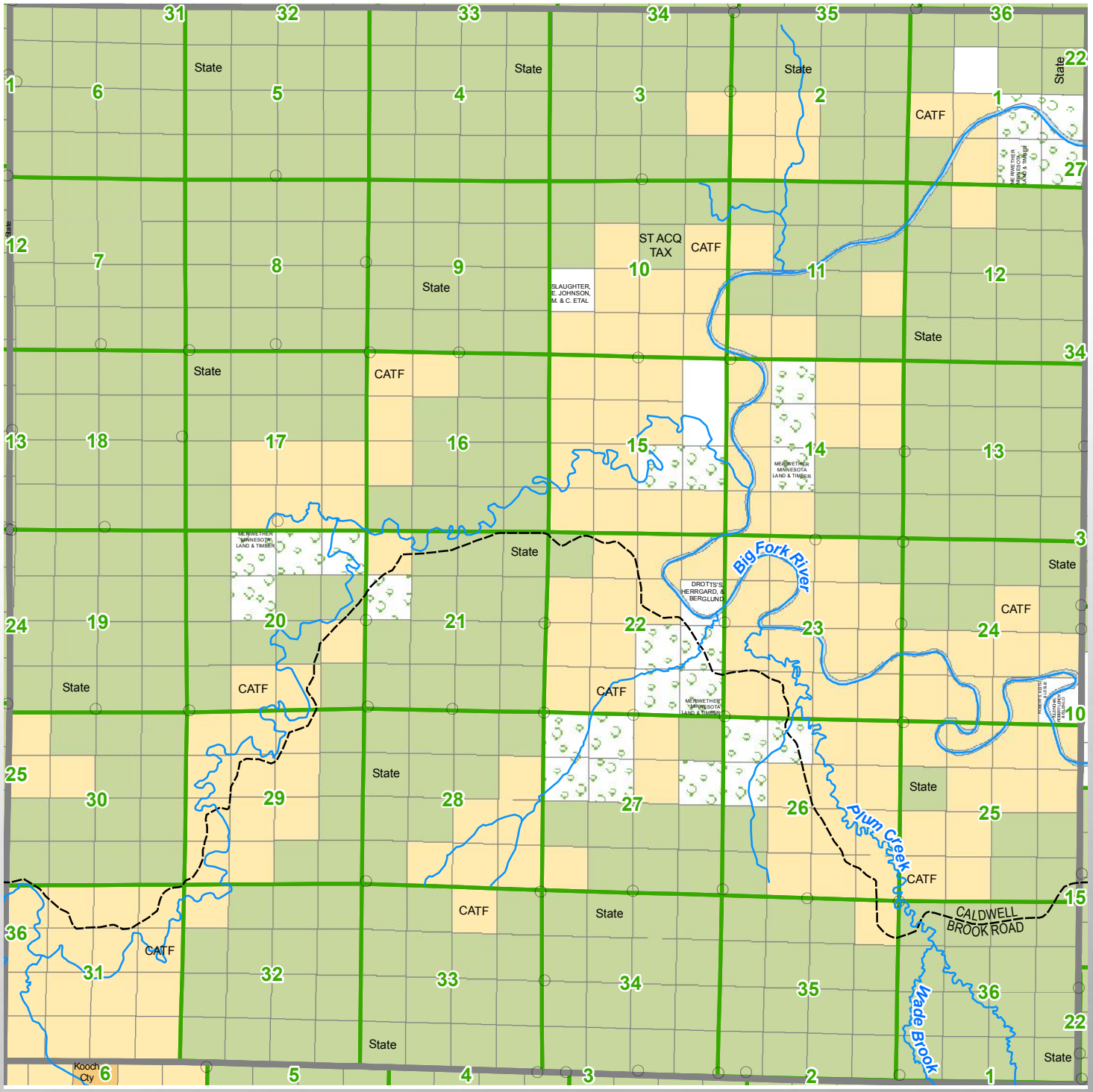

See Page 93

See Page 103

Township 63 N. 27 W.

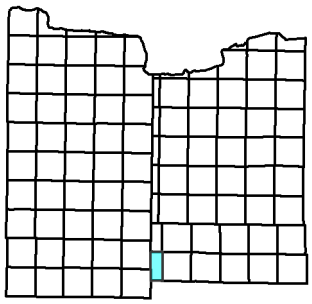

See Page 82

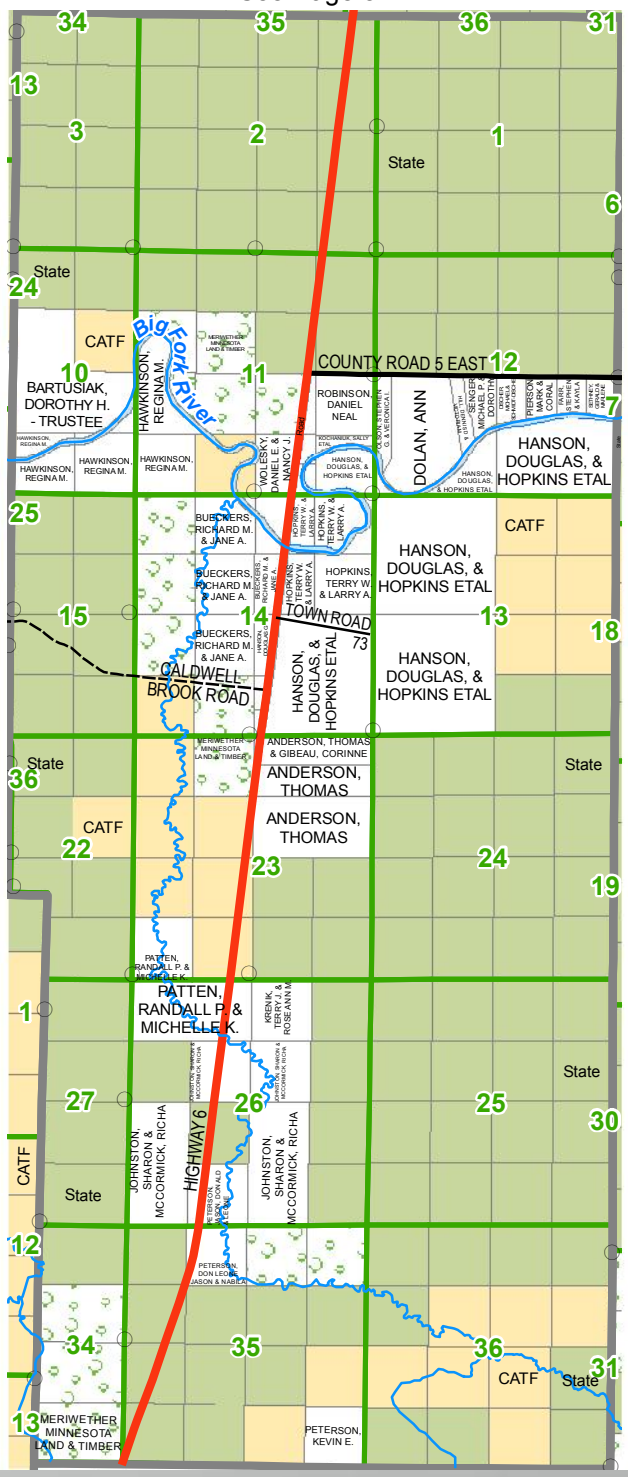

See Page 92

See Page 94

See Page 103

Township 63 N. 26 W.

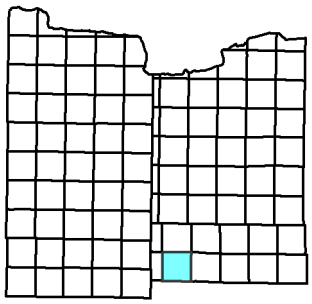

See Page 83

See Page 93

See Page 95

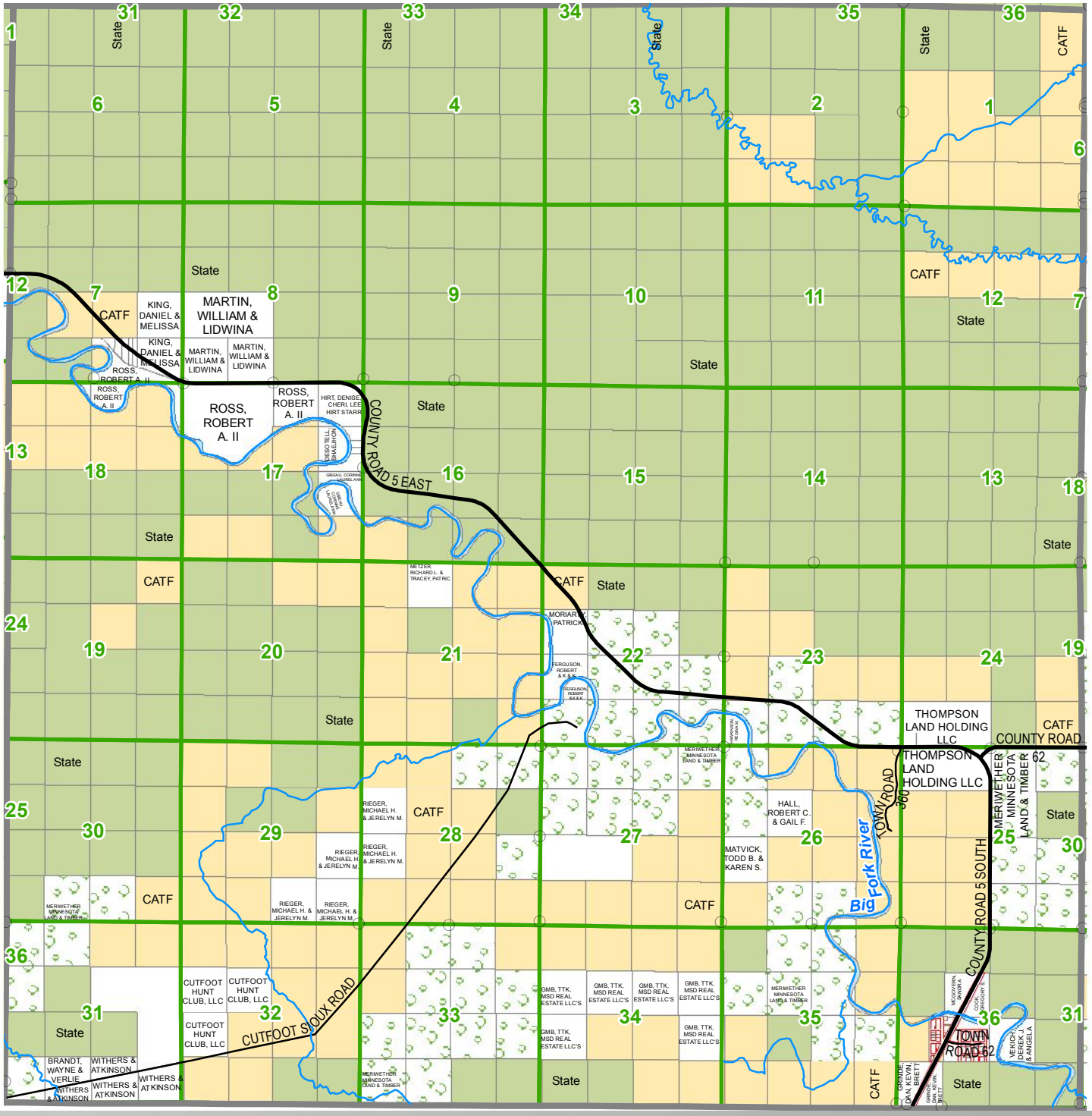

Township 63 N. 25 W.

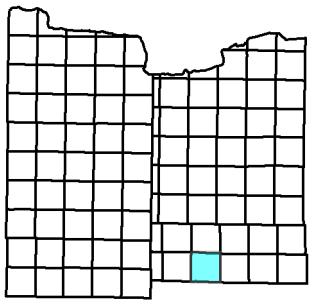

See Page 84

See Page 94

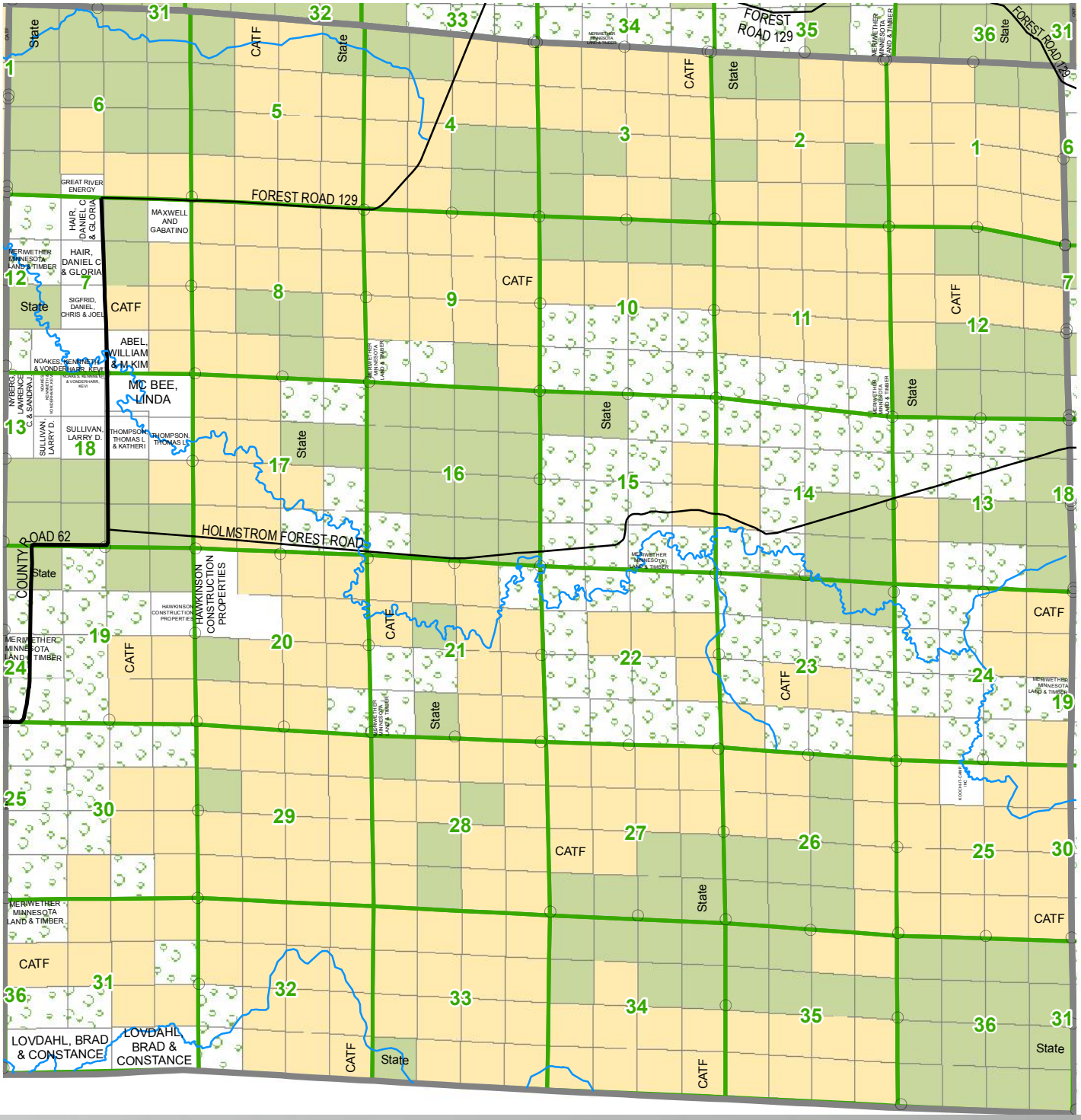

See Page 96

Township 63 N. 24 W.

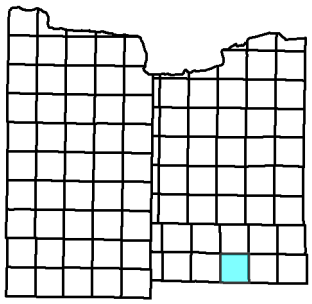

See Page 85

See Page 95

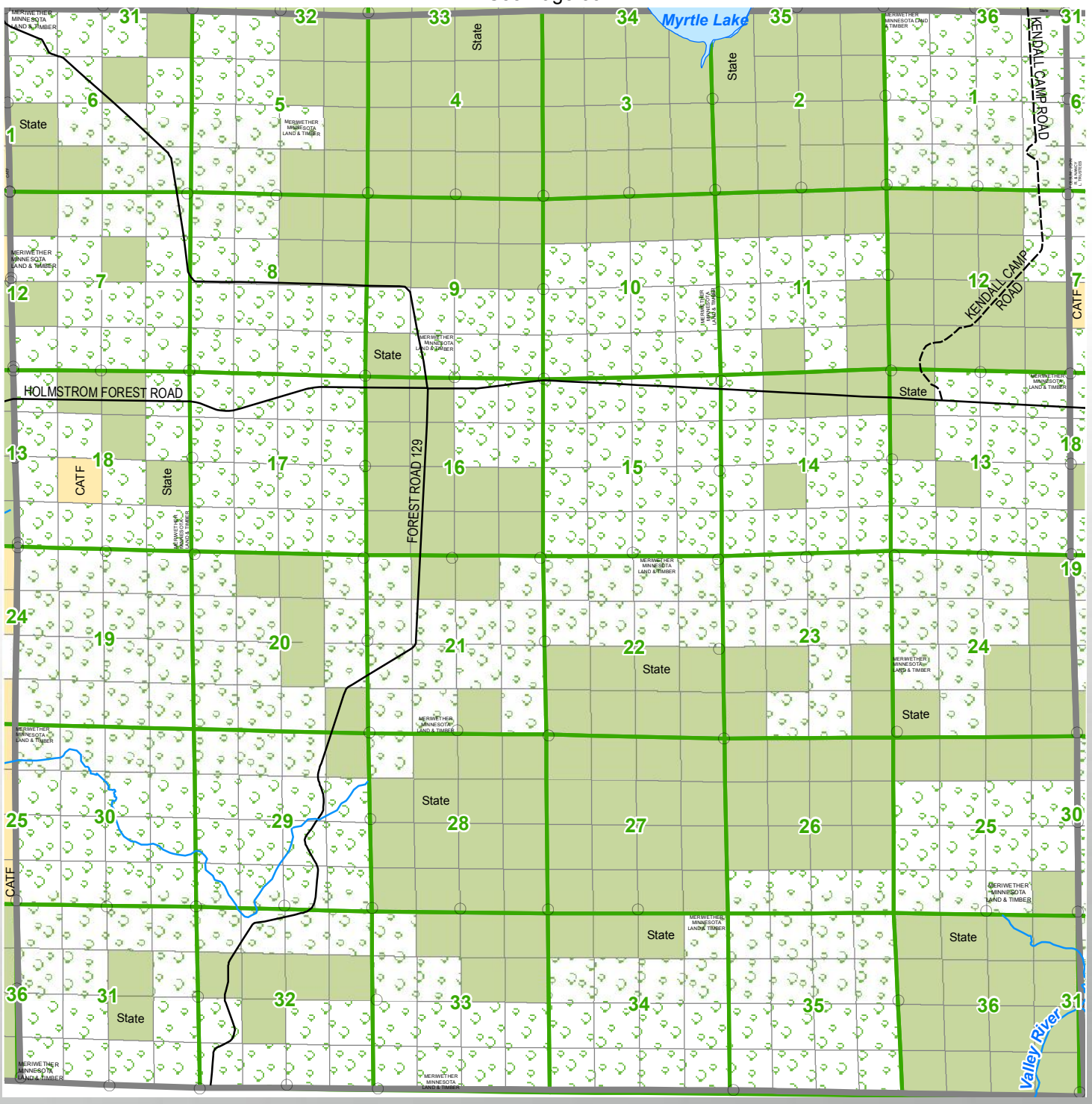

See Page 97

Township 63 N. 23 W.

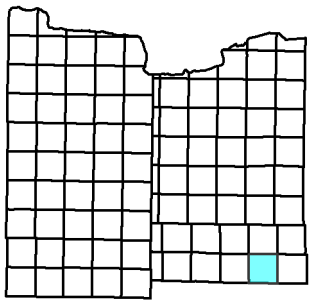

See Page 86

See Page 96

See Page 98

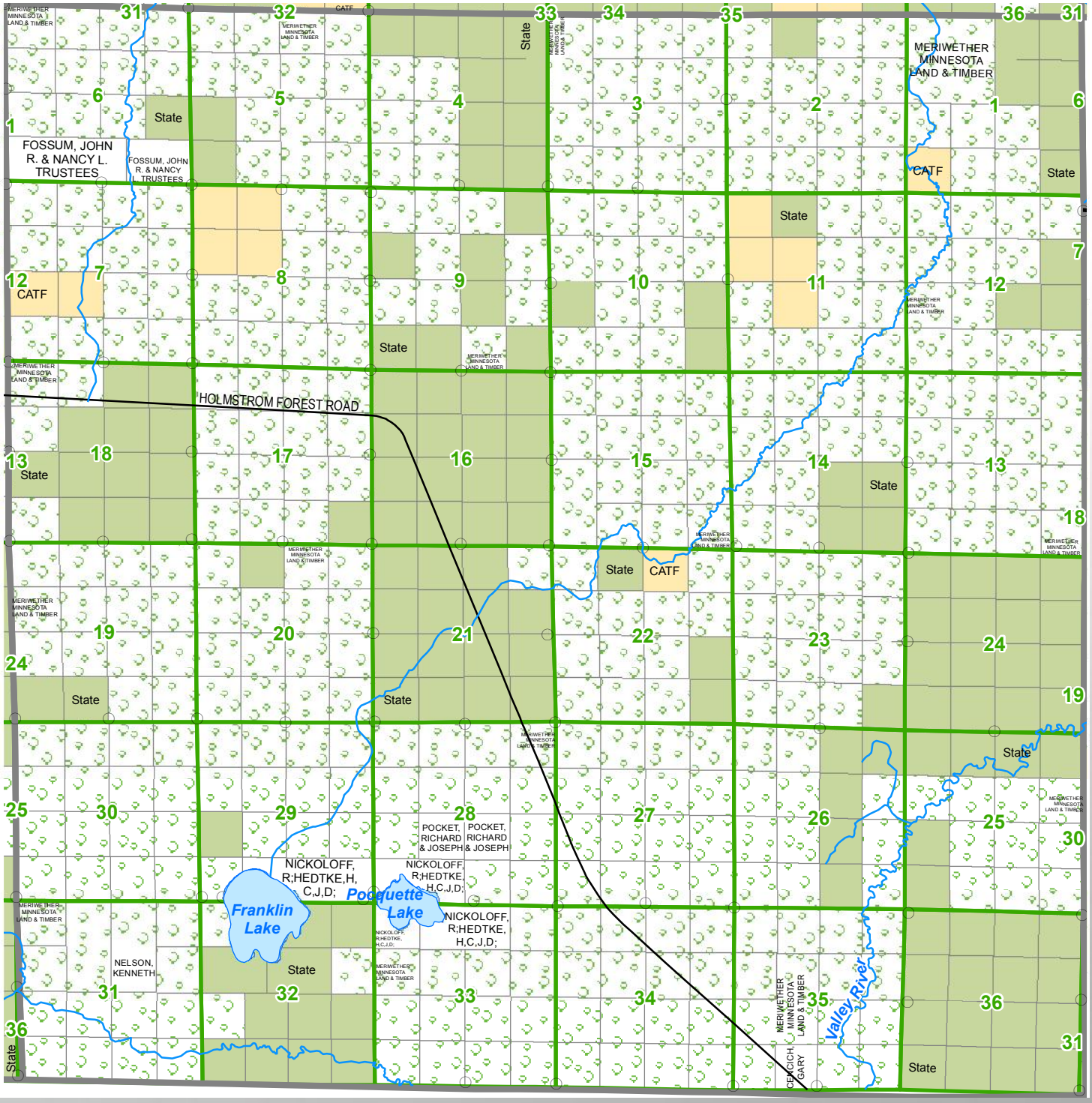

Township 63 N. 22 W.

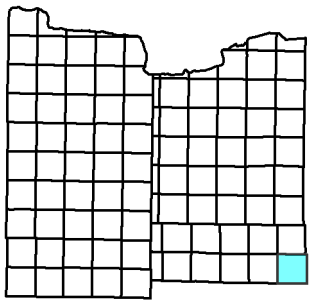

See Page 87

See Page 97

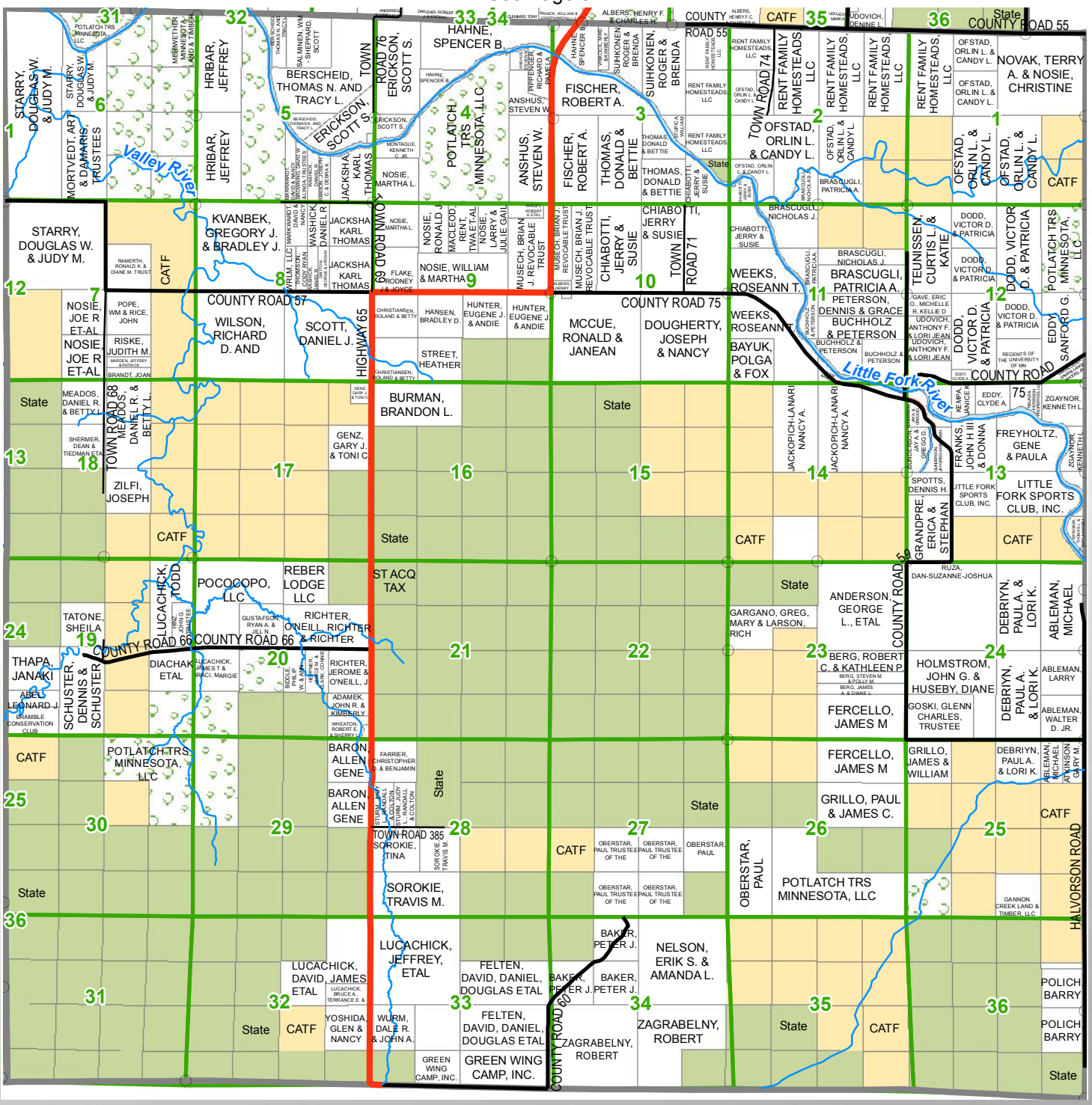

Township 151 N. 29 W.

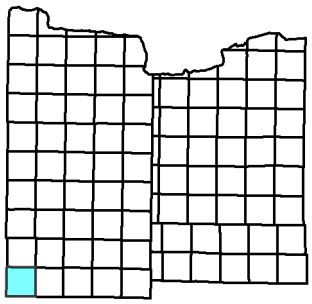

See Page 88

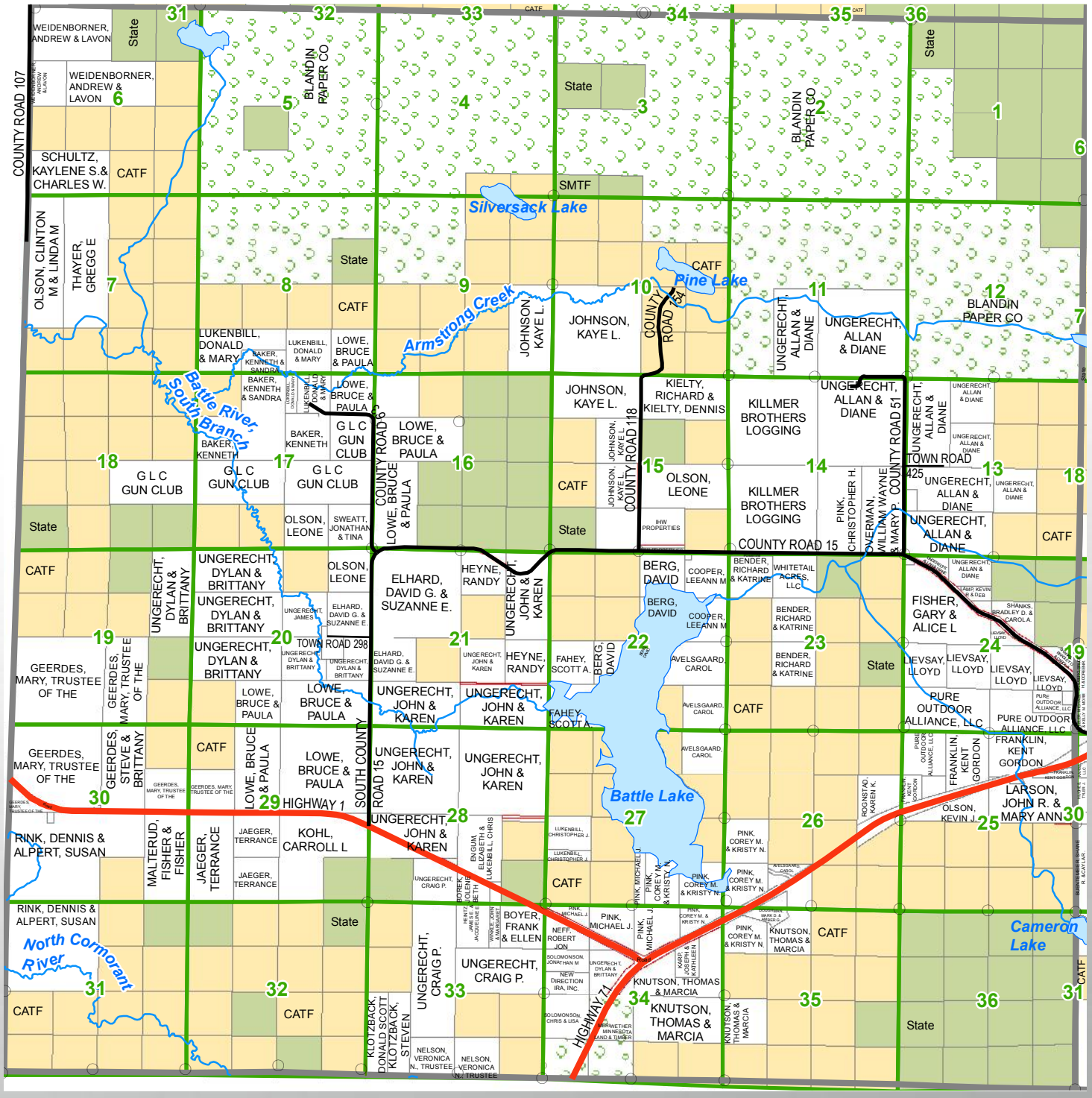

See Page 100

Township 151 N. 28 W.

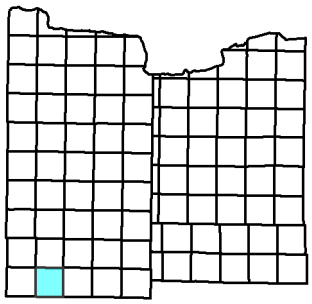

See Page 89

See Page 99

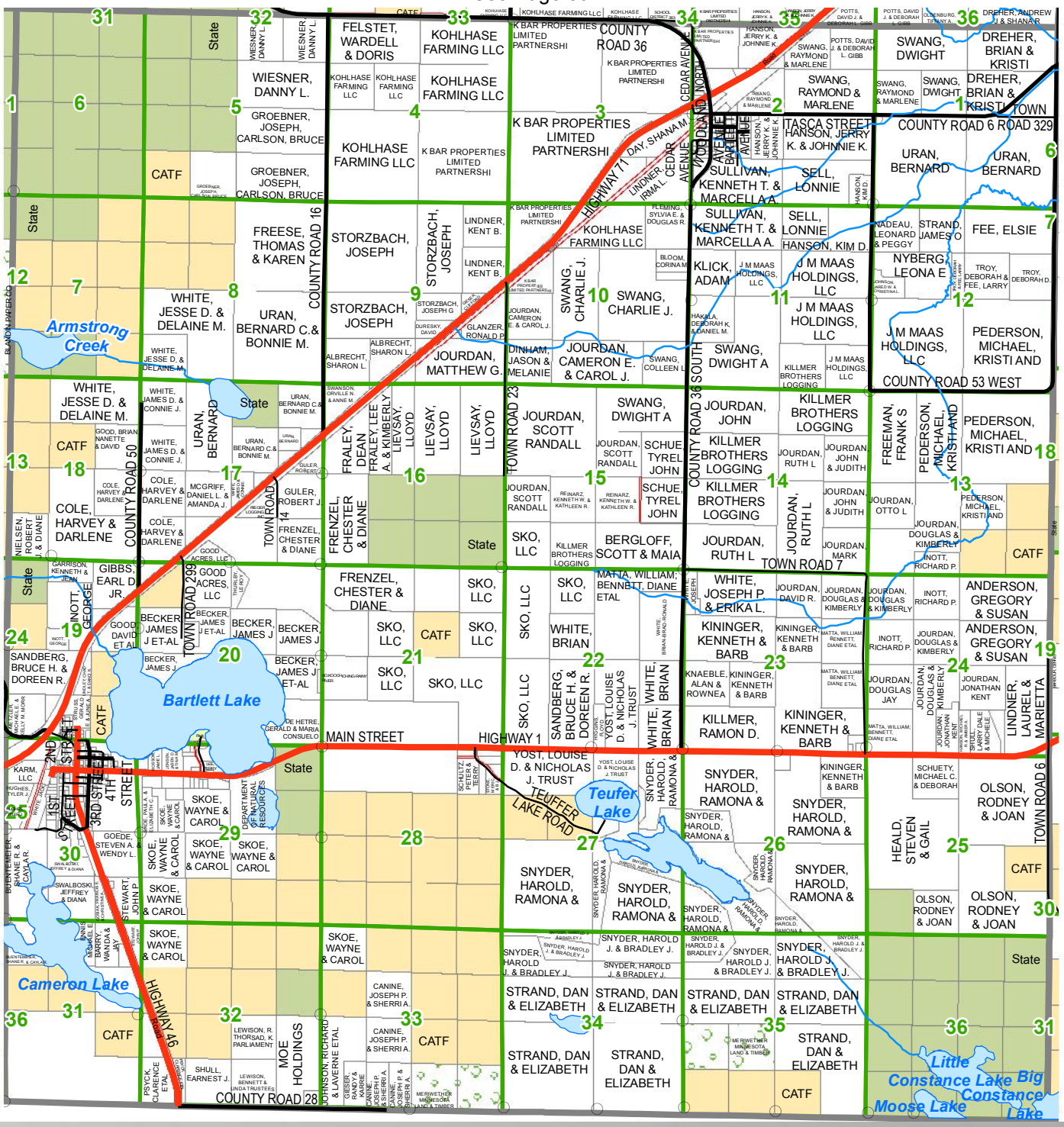

See Page 101

Township 151 N. 27 W.

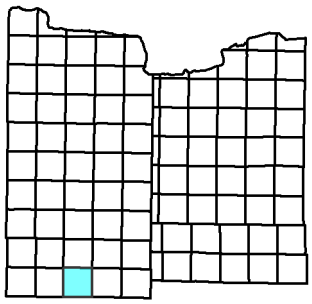

See Page 90

See Page 100

See Page 102

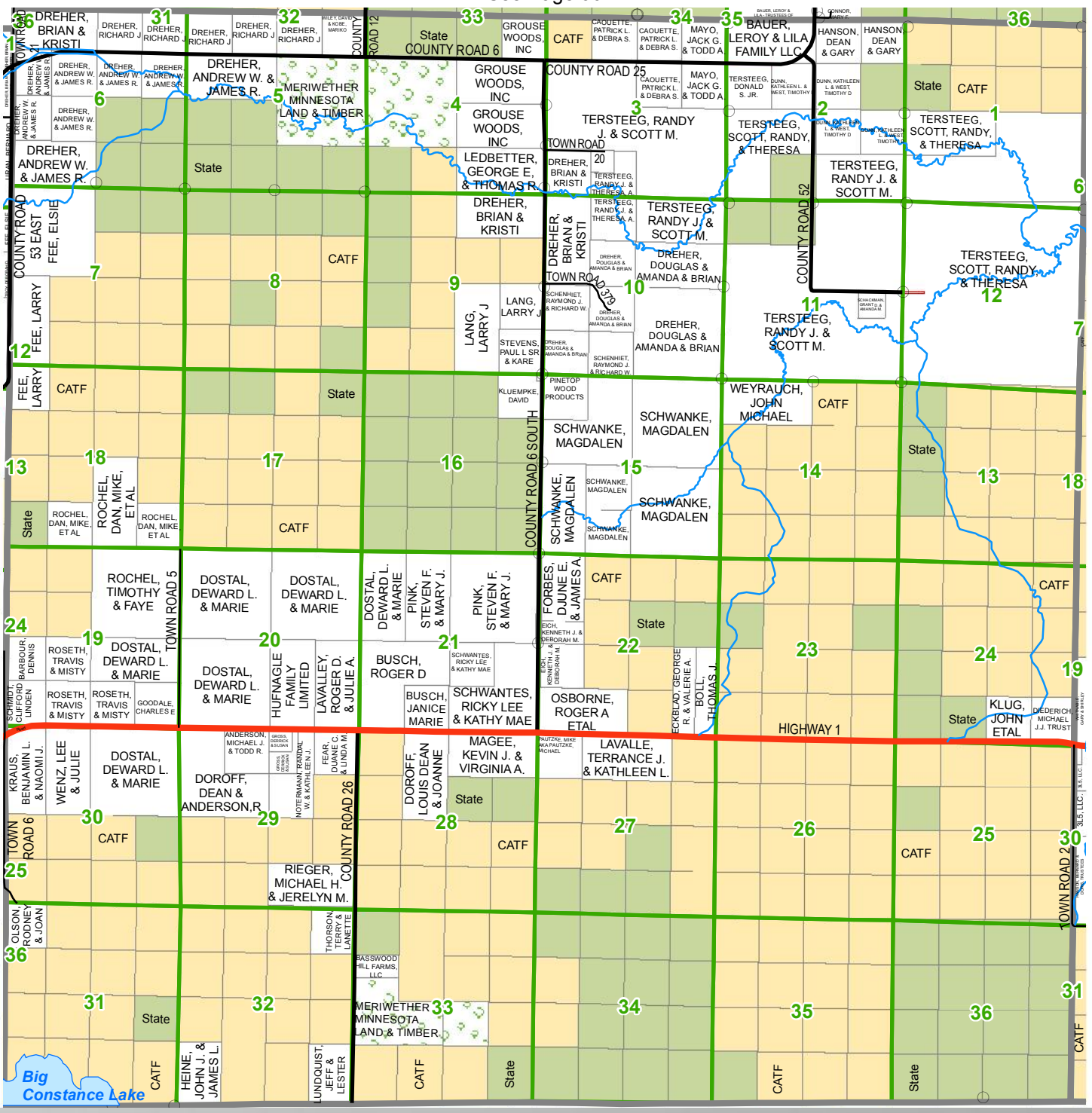

Township 151 N. 26 W.

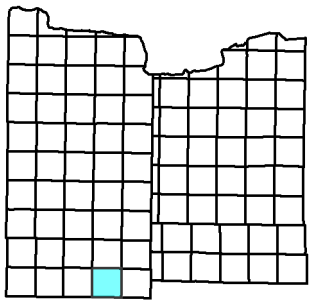

See Page 91

See Page 101

See Page 103

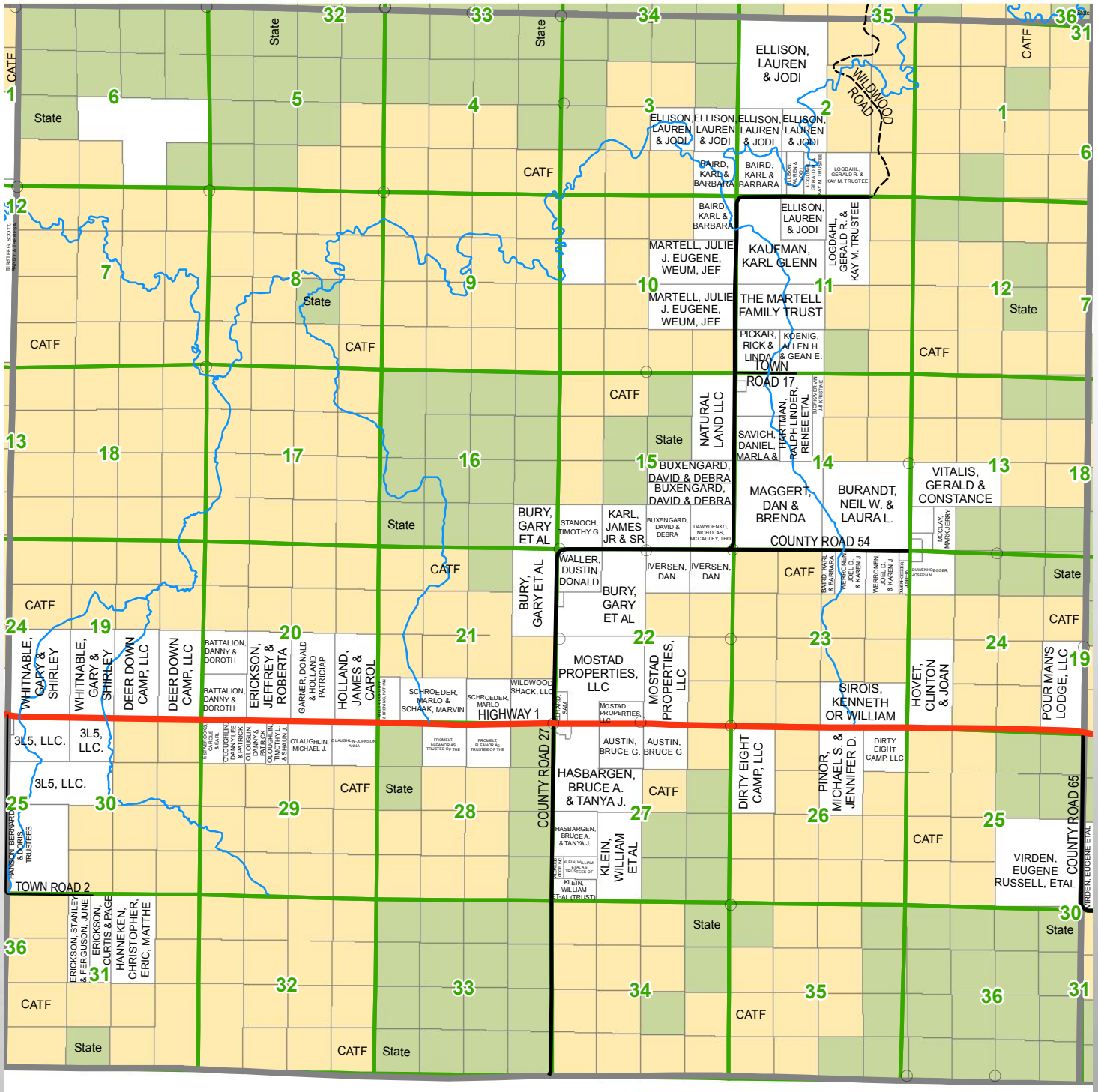

Township 151 N. 25 W.

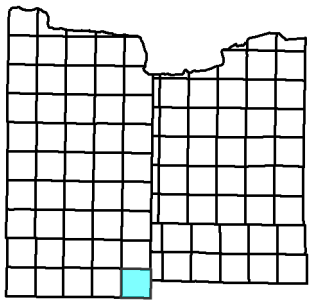

See Page 92

See Page 102

See Page 93

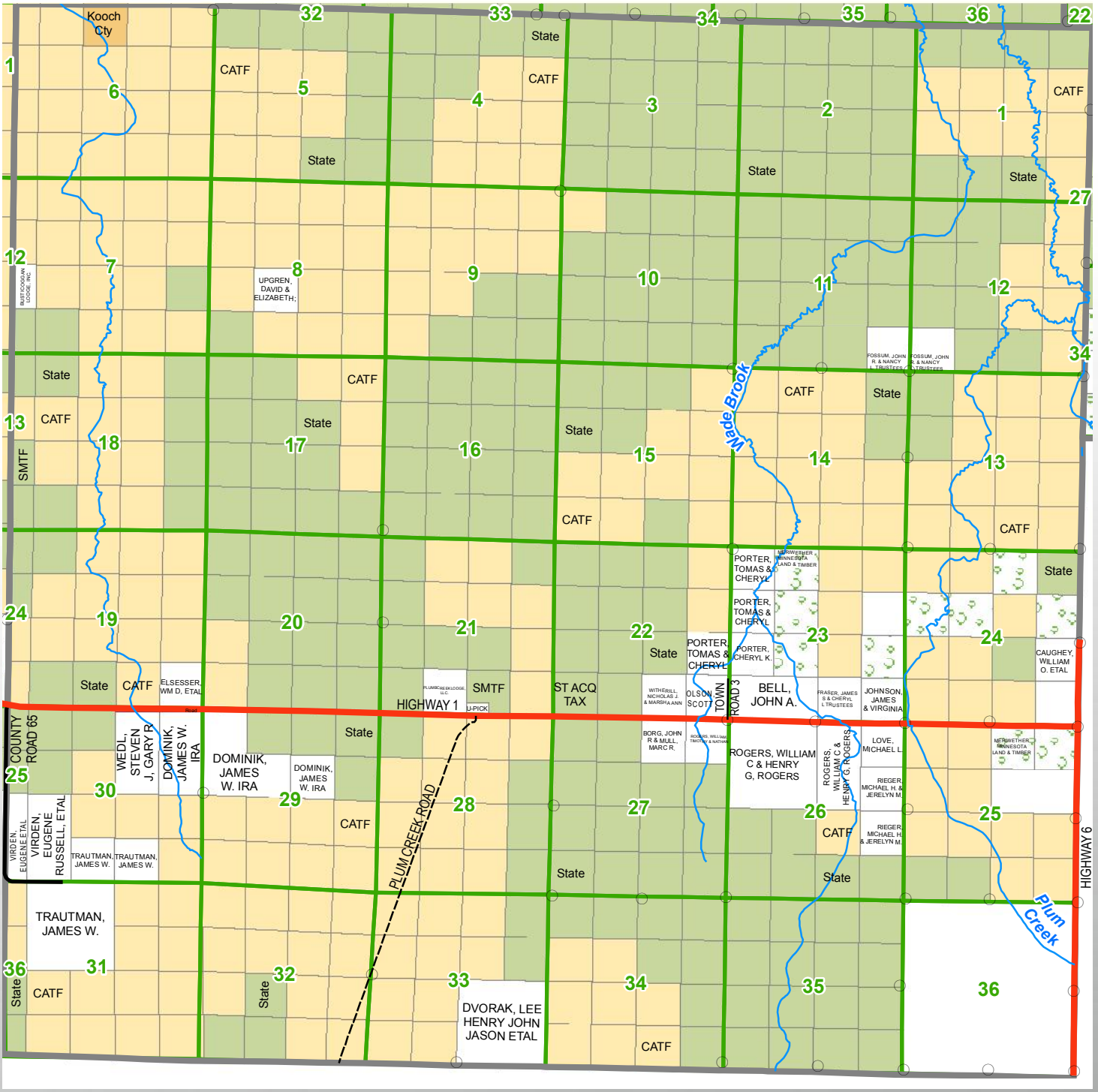

City of Ranier

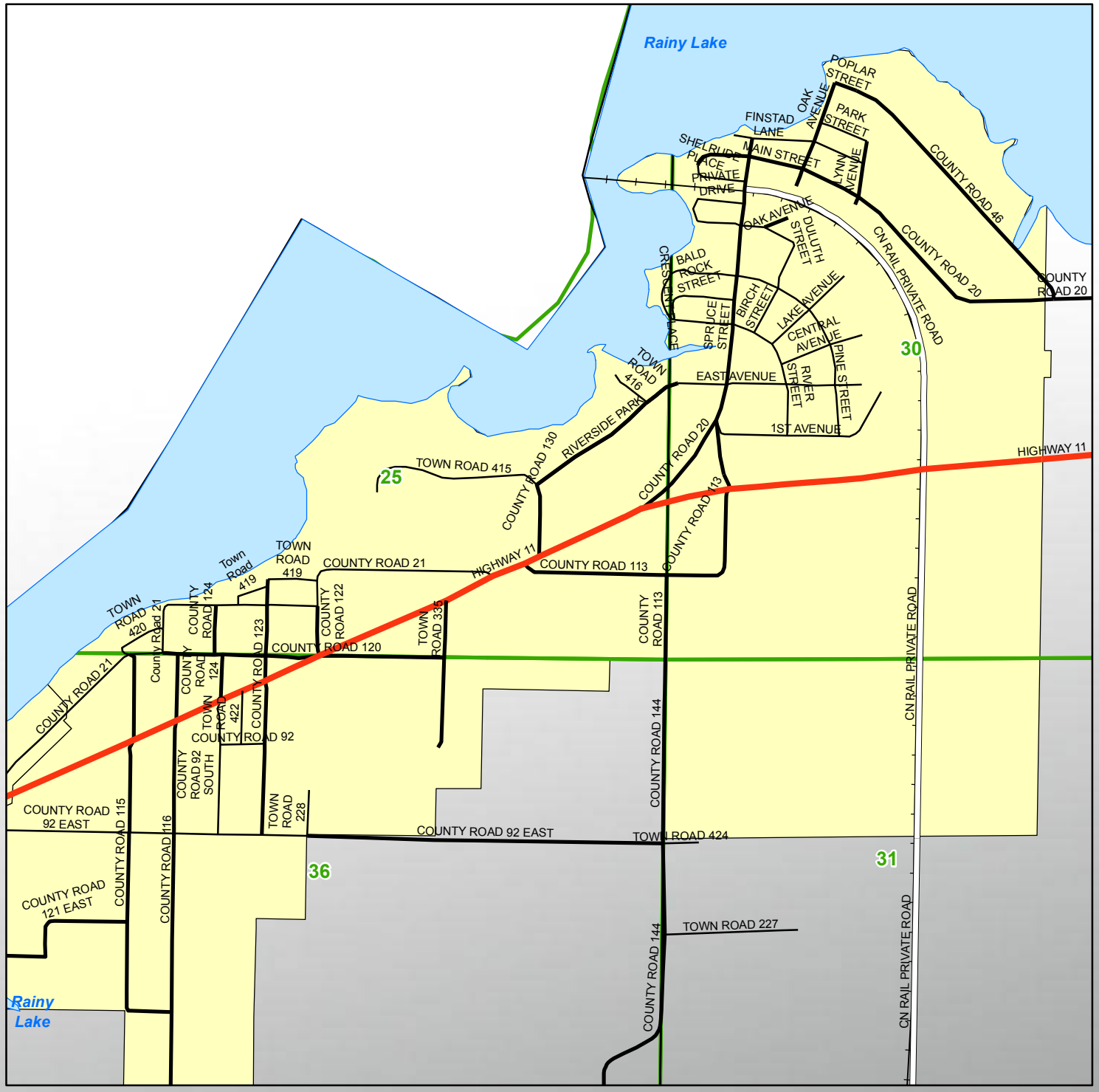

City of International Falls (West)

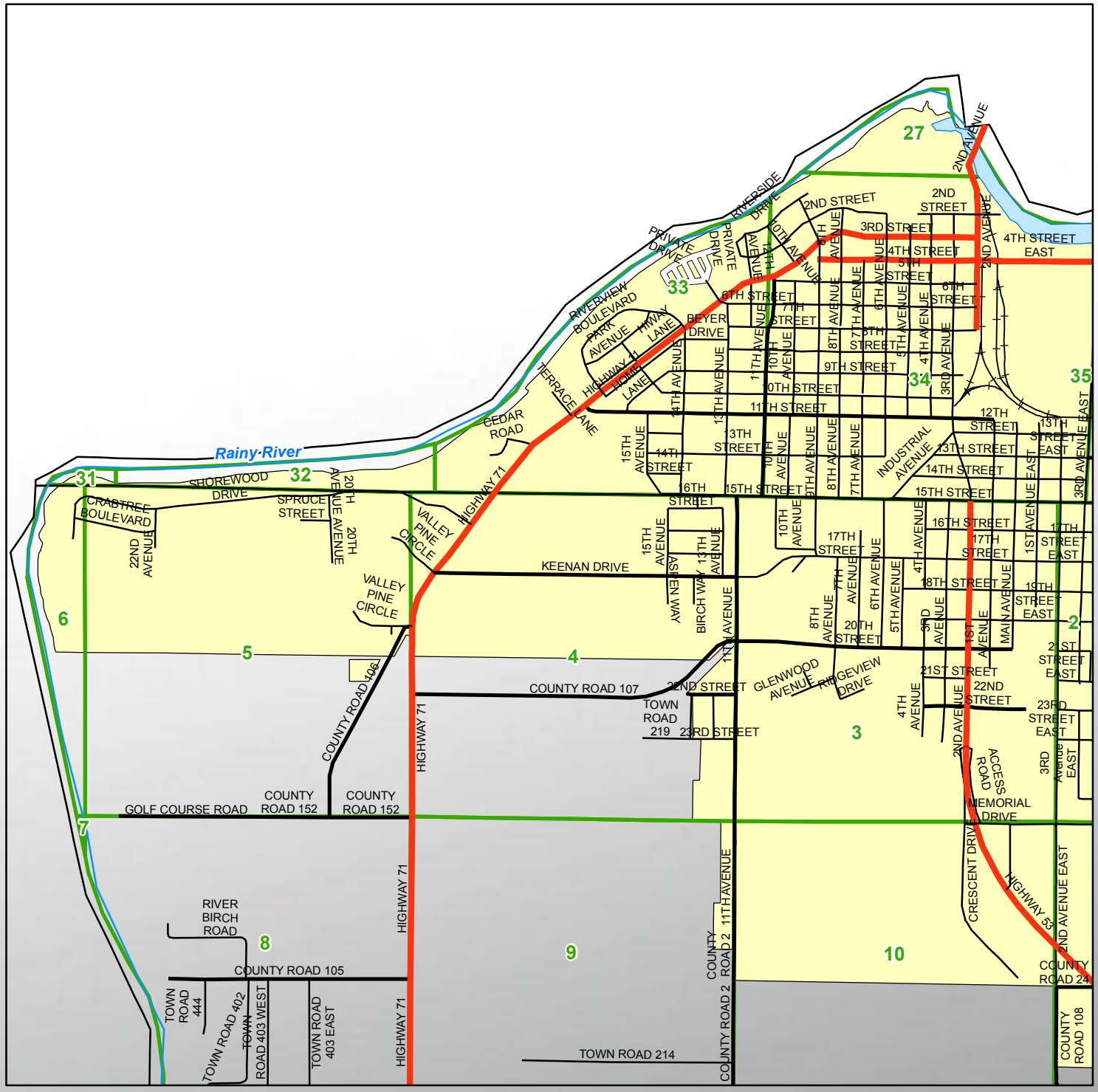

City of International Falls (East)

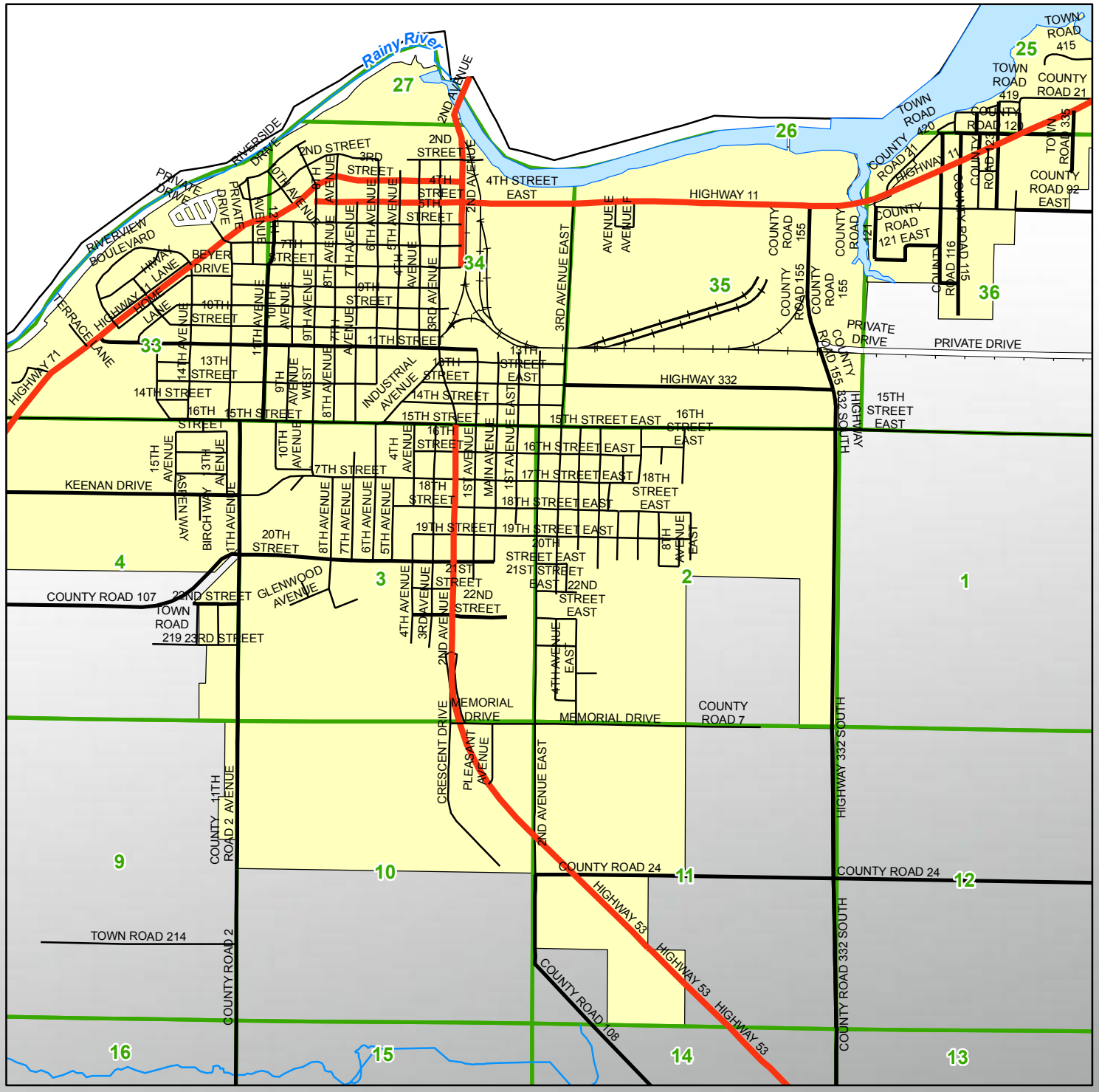

City of Littlefork

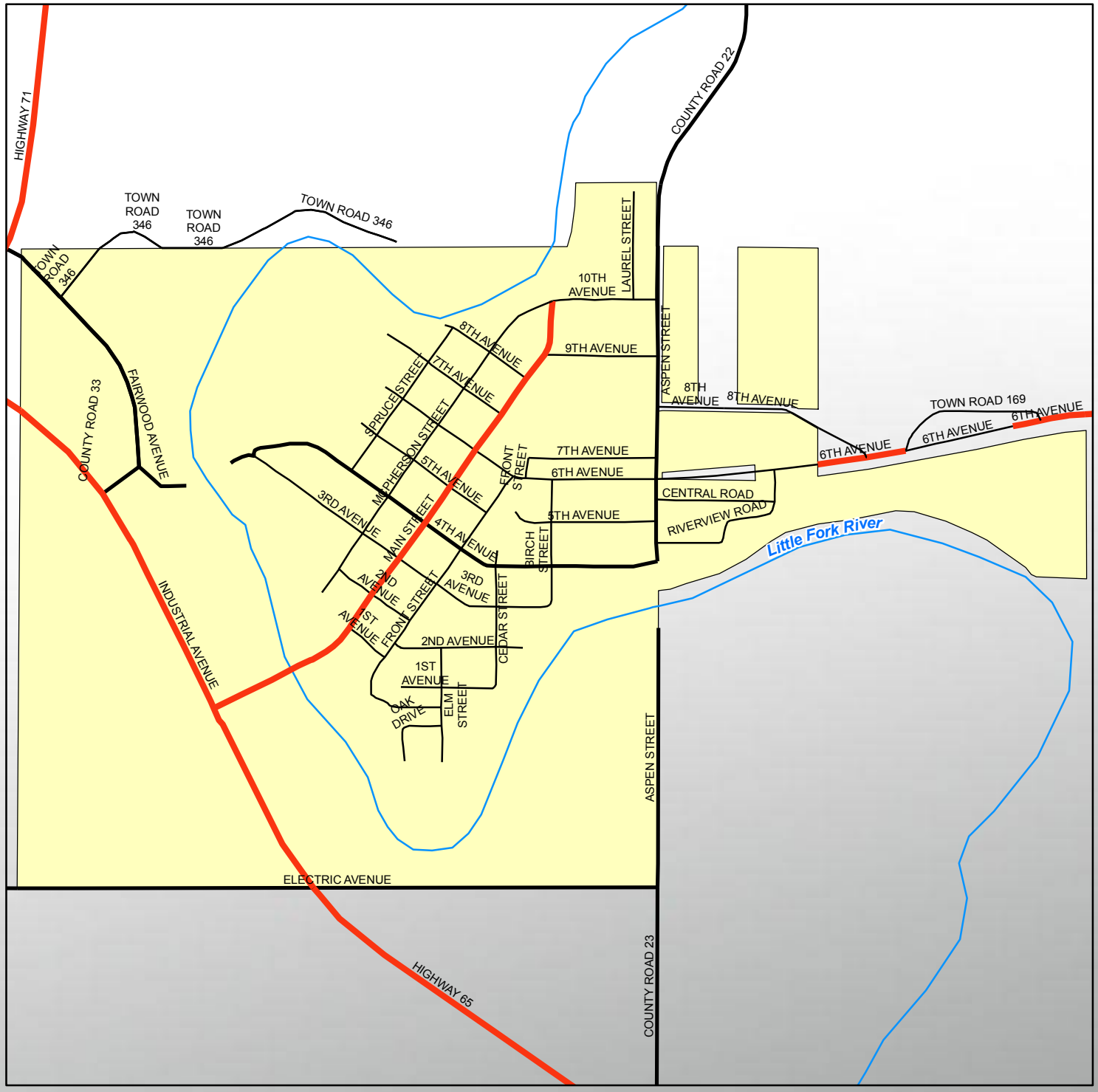

City of Big Falls

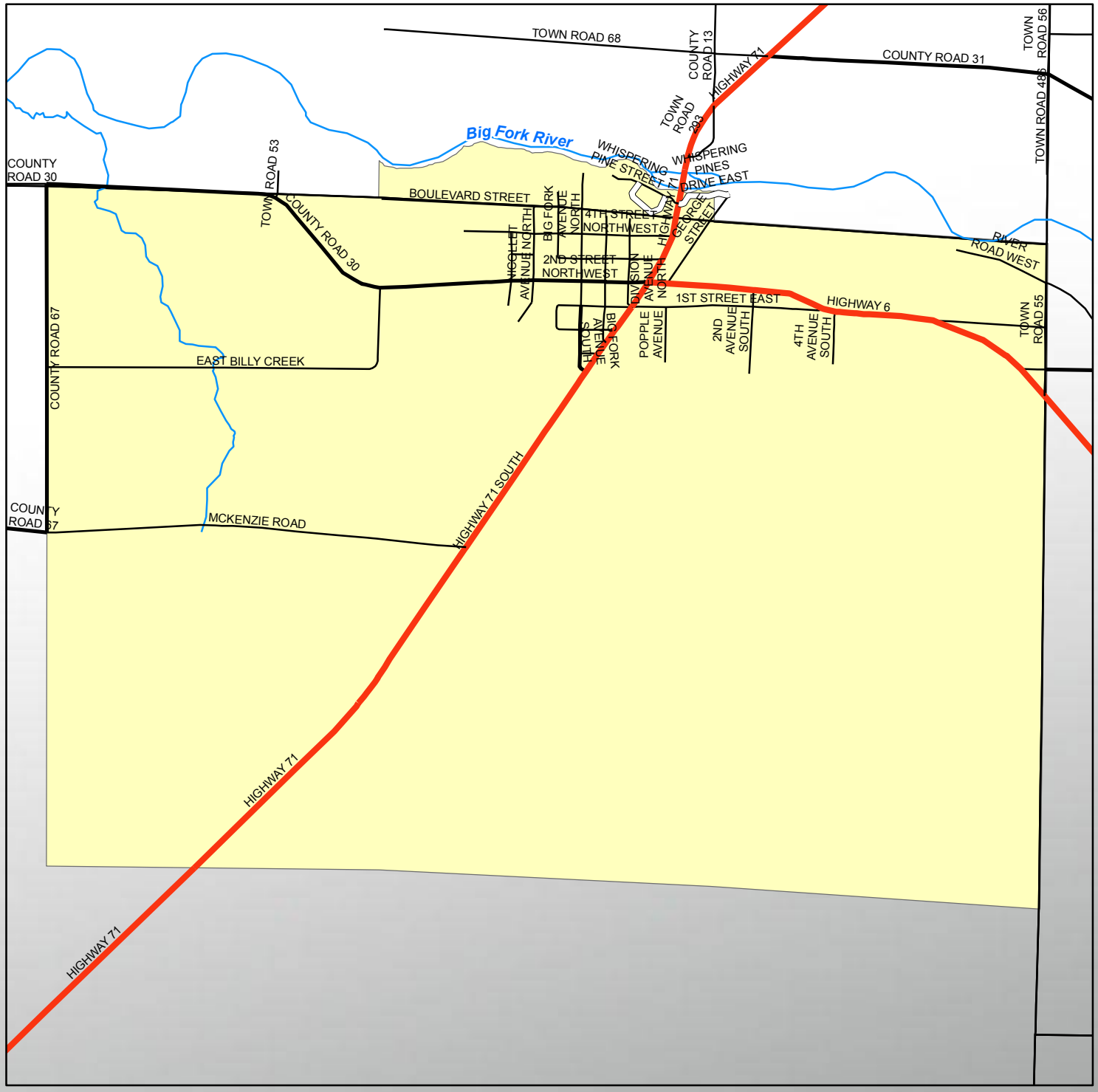

City of Mizpah

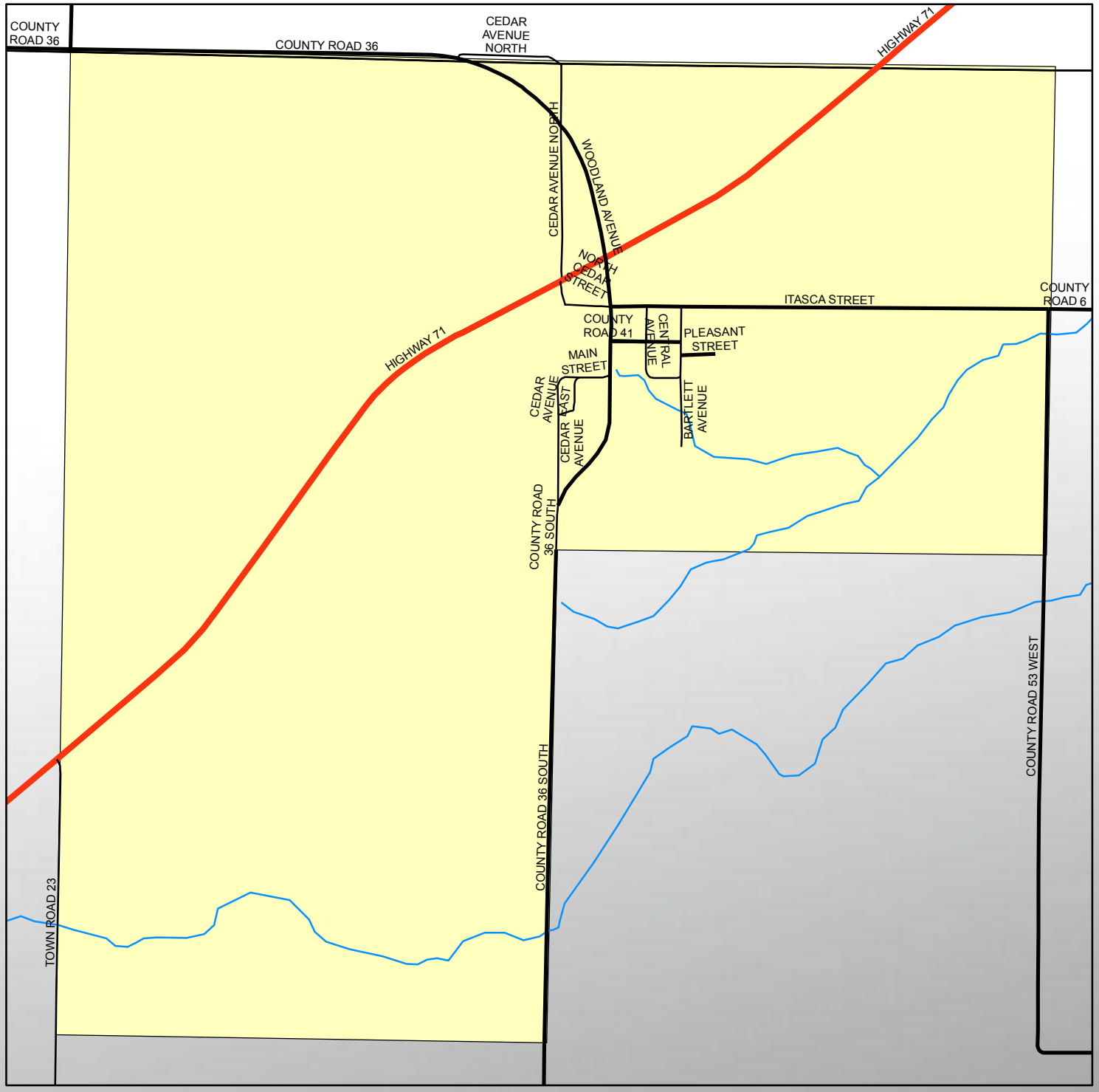

City of Northome

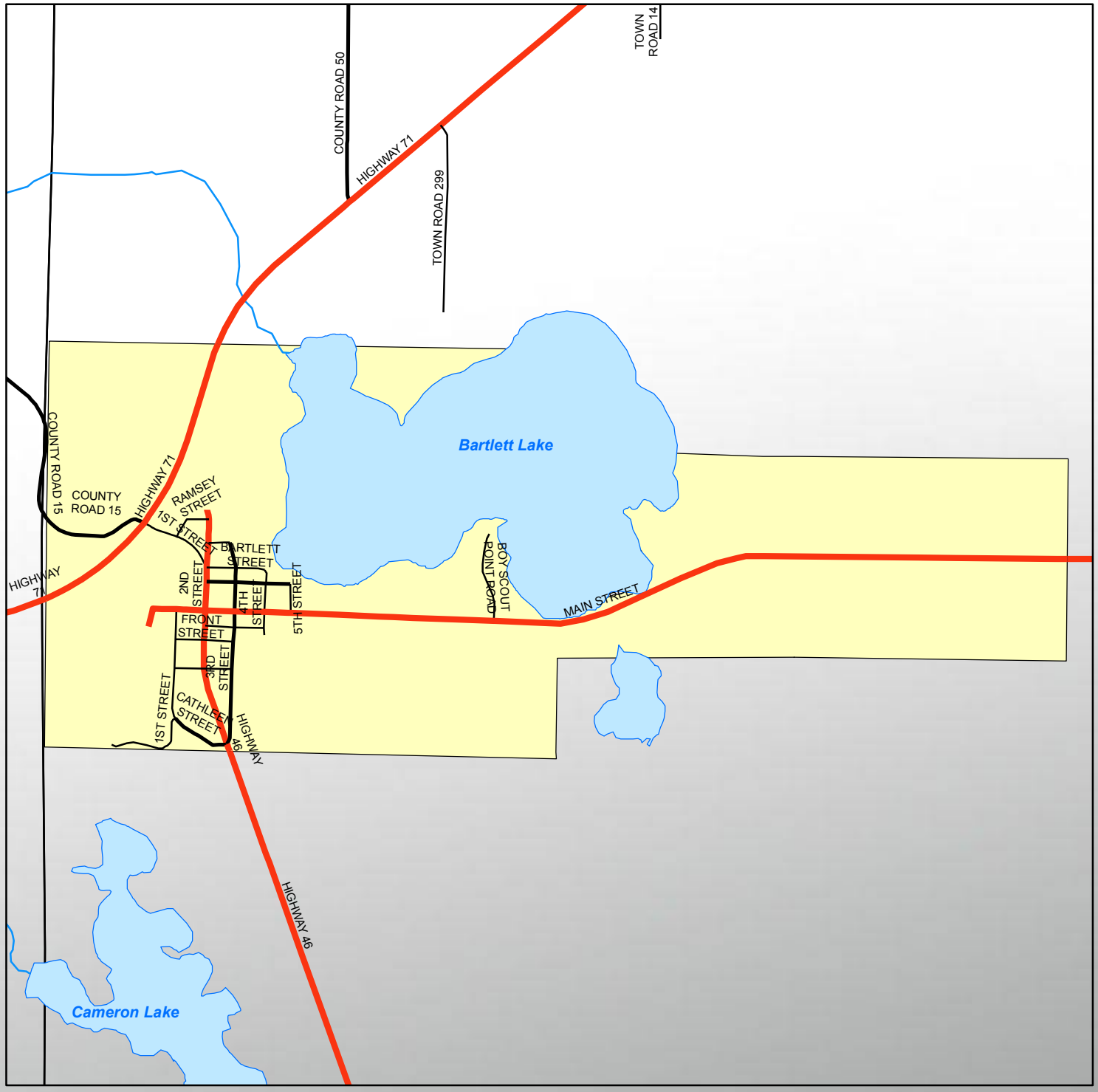

Koochiching County Road Map

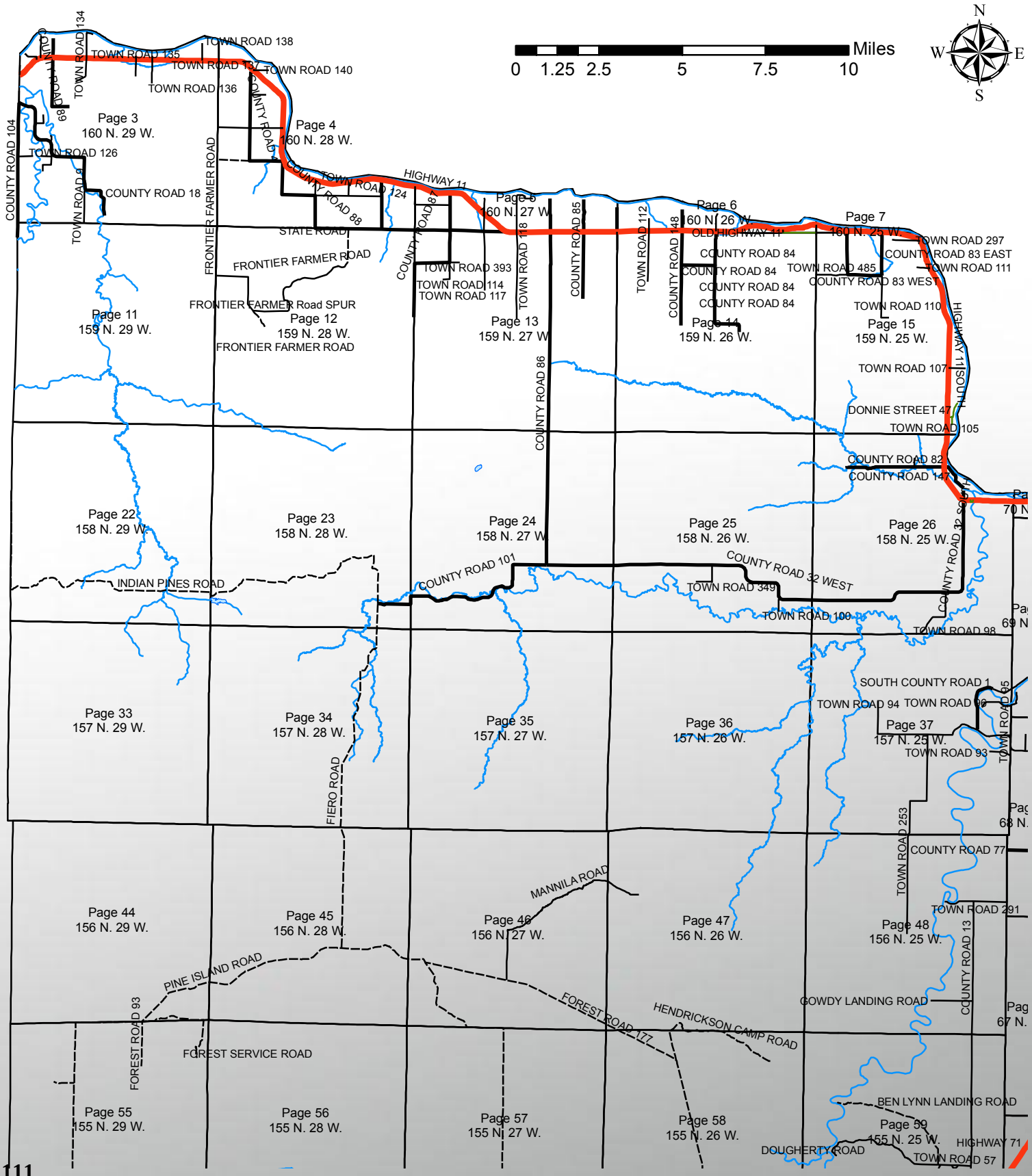

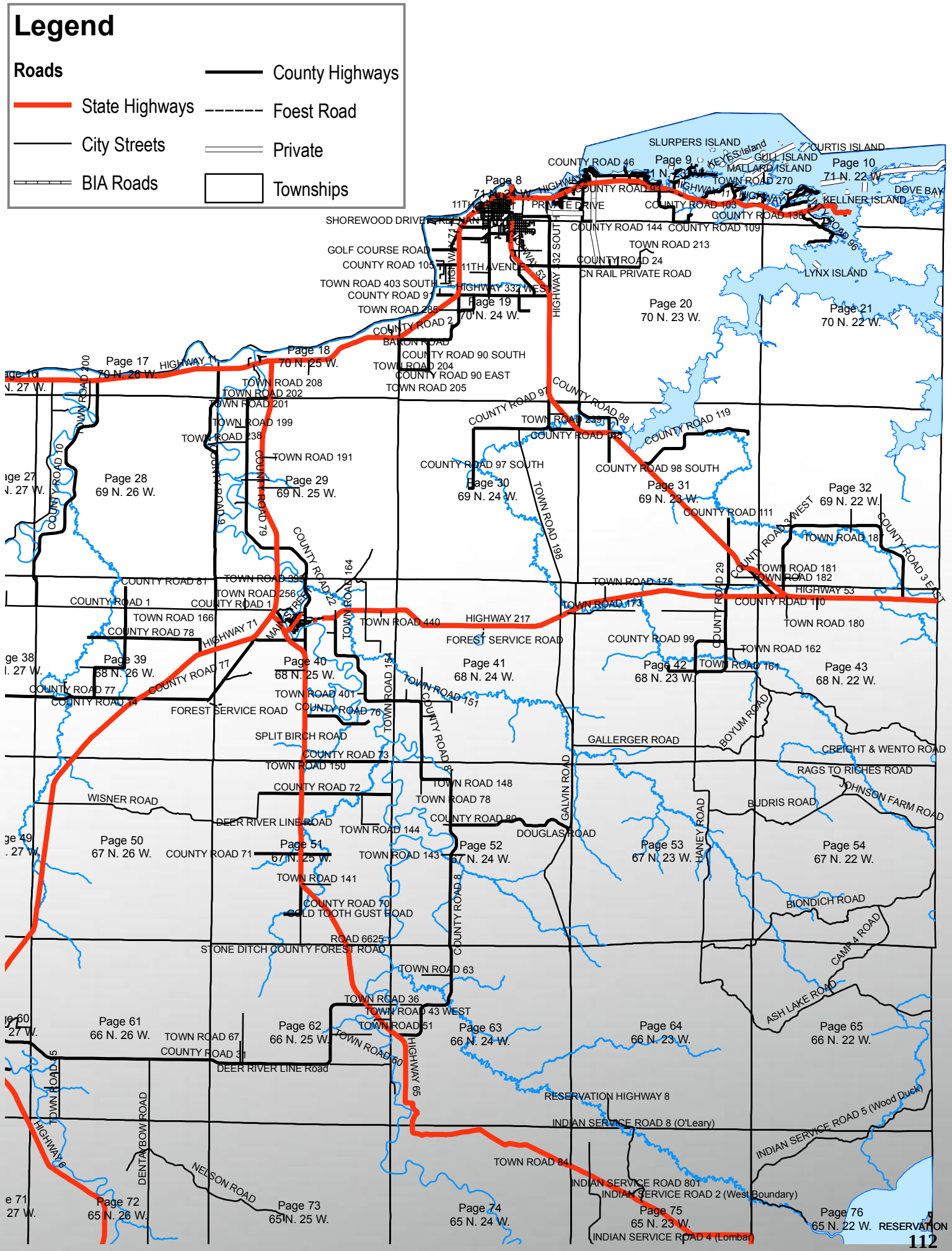
Legend
Roads
State Highways
City Streets
BIA Roads
County Highways
Foest Road
Private
Townships
SLURPERS ISLAND
KEYES Island
GULL ISLAND
MALLARD ISLAND
CURTIS ISLAND
DOVE BAY
KELLNER ISLAND
LYNX ISLAND
Page 8
Page 9
Page 10
Page 17
Page 18
Page 19
Page 20
70 N. 23 W.
Page 21
70 N. 22 W.
Page 28
69 N. 26 W.
Page 29
69 N. 25 W.
Page 30
69 N. 24 W.
Page 31
69 N. 23 W.
Page 32
69 N. 22 W.
Page 39
68 N. 26 W.
Page 40
68 N. 25 W.
Page 41
68 N. 24 W.
Page 42
68 N. 23 W.
Page 43
68 N. 22 W.
Page 50
67 N. 26 W.
Page 51
67 N. 25 W.
Page 52
67 N. 24 W.
Page 53
67 N. 23 W.
Page 54
67 N. 22 W.
Page 61
66 N. 26 W.
Page 62
66 N. 25 W.
Page 63
66 N. 24 W.
Page 64
66 N. 23 W.
Page 65
66 N. 22 W.
Page 72
65 N. 26 W.
Page 73
65 N. 25 W.
Page 74
65 N. 24 W.
Page 75
65 N. 23 W.
Page 76
65 N. 22 W.
RESERVATION
COUNTY ROAD 46
COUNTY ROAD 93
COUNTY ROAD 103
COUNTY ROAD 138
COUNTY ROAD 109
COUNTY ROAD 144
TOWN ROAD 270
TOWN ROAD 213
COUNTY ROAD 24
CN RAIL PRIVATE ROAD
PRIVATE DRIVE
SHOREWOOD DRIVE
GOLF COURSE ROAD
COUNTY ROAD 105
TOWN ROAD 403 SOUTH
COUNTY ROAD 97
TOWN ROAD 285
11TH AVENUE
HIGHWAY 332 WEST
HIGHWAY 332 SOUTH
HIGHWAY 53
HIGHWAY 71
COUNTY ROAD 2
BARON ROAD
COUNTY ROAD 90 SOUTH
TOWN ROAD 204
COUNTY ROAD 90 EAST
TOWN ROAD 205
TOWN ROAD 208
TOWN ROAD 202
TOWN ROAD 201
TOWN ROAD 199
TOWN ROAD 238
TOWN ROAD 191
COUNTY ROAD 97
COUNTY ROAD 98
TOWN ROAD 239
COUNTY ROAD 119
COUNTY ROAD 97 SOUTH
COUNTY ROAD 98 SOUTH
TOWN ROAD 198
COUNTY ROAD 111
COUNTY ROAD 3 WEST
COUNTY ROAD 3 EAST
TOWN ROAD 181
TOWN ROAD 182
TOWN ROAD 175
TOWN ROAD 173
COUNTY ROAD 29
COUNTY ROAD 110
TOWN ROAD 180
TOWN ROAD 162
TOWN ROAD 161
COUNTY ROAD 99
COUNTY ROAD 81
TOWN ROAD 256
COUNTY ROAD 1
TOWN ROAD 166
COUNTY ROAD 78
HIGHWAY 71
COUNTY ROAD 77
COUNTY ROAD 14
FOREST SERVICE ROAD
TOWN ROAD 401
COUNTY ROAD 76
SPLIT BIRCH ROAD
COUNTY ROAD 73
TOWN ROAD 150
COUNTY ROAD 72
WISNER ROAD
DEER RIVER LINE ROAD
COUNTY ROAD 71
TOWN ROAD 141
COUNTY ROAD 70
COLD TOOTH GUST ROAD
ROAD 6625
STONE DITCH COUNTY FOREST ROAD
TOWN ROAD 63
TOWN ROAD 36
TOWN ROAD 43 WEST
TOWN ROAD 51
TOWN ROAD 67
COUNTY ROAD 31
DEER RIVER LINE Road
TOWN ROAD 60
HIGHWAY 65
TOWN ROAD 440
HIGHWAY 217
FOREST SERVICE ROAD
TOWN ROAD 151
TOWN ROAD 148
TOWN ROAD 78
COUNTY ROAD 80
TOWN ROAD 144
TOWN ROAD 143
DOUGLAS ROAD
GALVIN ROAD
GALLERGER ROAD
BOYUM ROAD
CREIGHT & WENTO ROAD
RAGS TO RICHES ROAD
JOHNSON FARM ROAD
BUDRIS ROAD
HANEY ROAD
BIONDICH ROAD
CAMP 4 ROAD
ASH LAKE ROAD
RESERVATION HIGHWAY 8
INDIAN SERVICE ROAD 8 (O'Leary)
INDIAN SERVICE ROAD 5 (Wood Duck)
TOWN ROAD 84
INDIAN SERVICE ROAD 801
INDIAN SERVICE ROAD 2 (West Boundary)
INDIAN SERVICE ROAD 4 (Lombar)
NELSON ROAD
DENTAMBOW ROAD
HIGHWAY 6
TOWN ROAD 5
COUNTY ROAD 10
COUNTY ROAD 6
COUNTY ROAD 79
COUNTY ROAD 22
TOWN ROAD 164
TOWN ROAD 151
COUNTY ROAD 8
HIGHWAY 11
TOWN ROAD 200

N
W
E
S
COUNTY ROAD 41
Page 38
68 N. 27 W.
TOWN ROAD 253
FIERO ROAD
MANNILA ROAD
Page 44
156 N. 29 W.
Page 45
156 N. 28 W.
Page 46
156 N. 27 W.
Page 47
156 N. 26 W.
Page 48
156 N. 25 W.
TOWN ROAD 291
COUNTY ROAD 13
WISNER ROAD
PINE ISLAND ROAD
FOREST ROAD 177
HENDRICKSON CAMP ROAD
GOWDY LANDING ROAD
Page 49
67 N. 27 W.
FOREST ROAD 93
FOREST SERVICE ROAD
FOREST SERVICE ROAD
Page 55
155 N. 29 W.
Page 56
155 N. 28 W.
Page 57
155 N. 27 W.
Page 58
155 N. 26 W.
BEN LYNN LANDING ROAD
Page 59
155 N. 25 W.
DOUGHERTY ROAD
TOWN ROAD 57
TOWN ROAD 56
HIGHWAY 71
COUNTY ROAD 30
FOREST ROAD 246
PINE ISLAND SOUTH DITCH ROAD
PINE ISLAND SOUTH DITCH ROAD
TOWN ROAD 68
Page 60
66 N. 27 W.
COUNTY ROAD 38
STURGEON RIVER LANDING ROAD
BIG FORK AVENUE SOUTH
COUNTY ROAD 31
COUNTY ROAD 67
COUNTY ROAD 67
REMINGTON ROAD
HIGHWAY 71
HIGHWAY 6
Page 66
154 N. 29 W.
Page 67
154 N. 28 W.
Page 68
154 N. 27 W.
Page 69
154 N. 26 W.
Page 70
154 N. 25 W.
LUCKY 13
HICKS RIDGE ROAD
PORTER RIDGE ROAD
PORTER RIDGE ROAD
Page 71
65 N. 27 W.
ANDERSON ROAD
LOST BOB ROAD
FOREST SERVICE ROAD
OLD BUCK ROAD
LOST RIVER ROAD
DEER ROAD
COUNTY ROAD 61
PETE MOE ROAD
DEER ROAD
Page 77
153 N. 29 W.
Page 78
153 N. 28 W.
Page 79
153 N. 27 W.
Page 80
153 N. 26 W.
Page 81
153 N. 25 W.
LOST RIVER ROAD
WEST GEMMELL ROAD
HIGHWAY 71
WEST GEMMELL SPUR C ROAD
Page 82
64 N. 27 W.
FLOWING WELL TRAIL
FOREST SERVICE ROAD
COUNTY ROAD 58
TOWN ROAD 39
COUNTY ROAD 6
FOREST ROAD 90
SERETHA LAKE ROAD
COUNTY ROAD 107
Page 88
152 N. 29 W.
COUNTY ROAD 150
Page 89
152 N. 28 W.
COUNTY ROAD 17 EAST
Page 90
152 N. 27 W.
Page 91
152 N. 26 W.
Page 92
152 N. 25 W.
TOWN ROAD 37
WARREN TRAIL
TOWN ROAD 29
TOWN ROAD 32
COUNTY ROAD 56
COUNTY ROAD 25
CALDWELL BROOK ROAD
HIGHWAY 6
TOWN ROAD 28
COUNTY ROAD 36
TOWN ROAD 302
TOWN ROAD 377
WILDWOOD ROAD
Page 93
63 N. 27 W.
TOWN ROAD 27
COUNTY ROAD 1 WEST
HIGHWAY 71
COUNTY ROAD 6
COUNTY ROAD 12
COUNTY ROAD 52
ITASCA STREET
TOWN ROAD 20
COUNTY ROAD 154
COUNTY ROAD 16
COUNTY ROAD 6 SOUTH
COUNTY ROAD 275
COUNTY ROAD 62
COUNTY ROAD 51
TOWN ROAD 379
COUNTY ROAD 53 EAST
TOWN ROAD 17
Page 99
151 N. 29 W.
COUNTY ROAD 15
Page 100
151 N. 28 W.
TOWN ROAD 7
TOWN ROAD 5
Page 101
151 N. 27 W.
Page 102
151 N. 26 W.
COUNTY ROAD 54
Page 103
151 N. 25 W.
TOWN ROAD 298
MAIN STREET
HIGHWAY 1
HIGHWAY 71
HIGHWAY 1
COUNTY ROAD 36 SOUTH
TEUFFER LAKE ROAD
TOWN ROAD 6
COUNTY ROAD 26
TOWN ROAD 2
TOWN ROAD 3
HIGHWAY 6
COUNTY ROAD 65
PLUM CREEK ROAD
ITASCA NESET ROAD
COUNTY ROAD 28

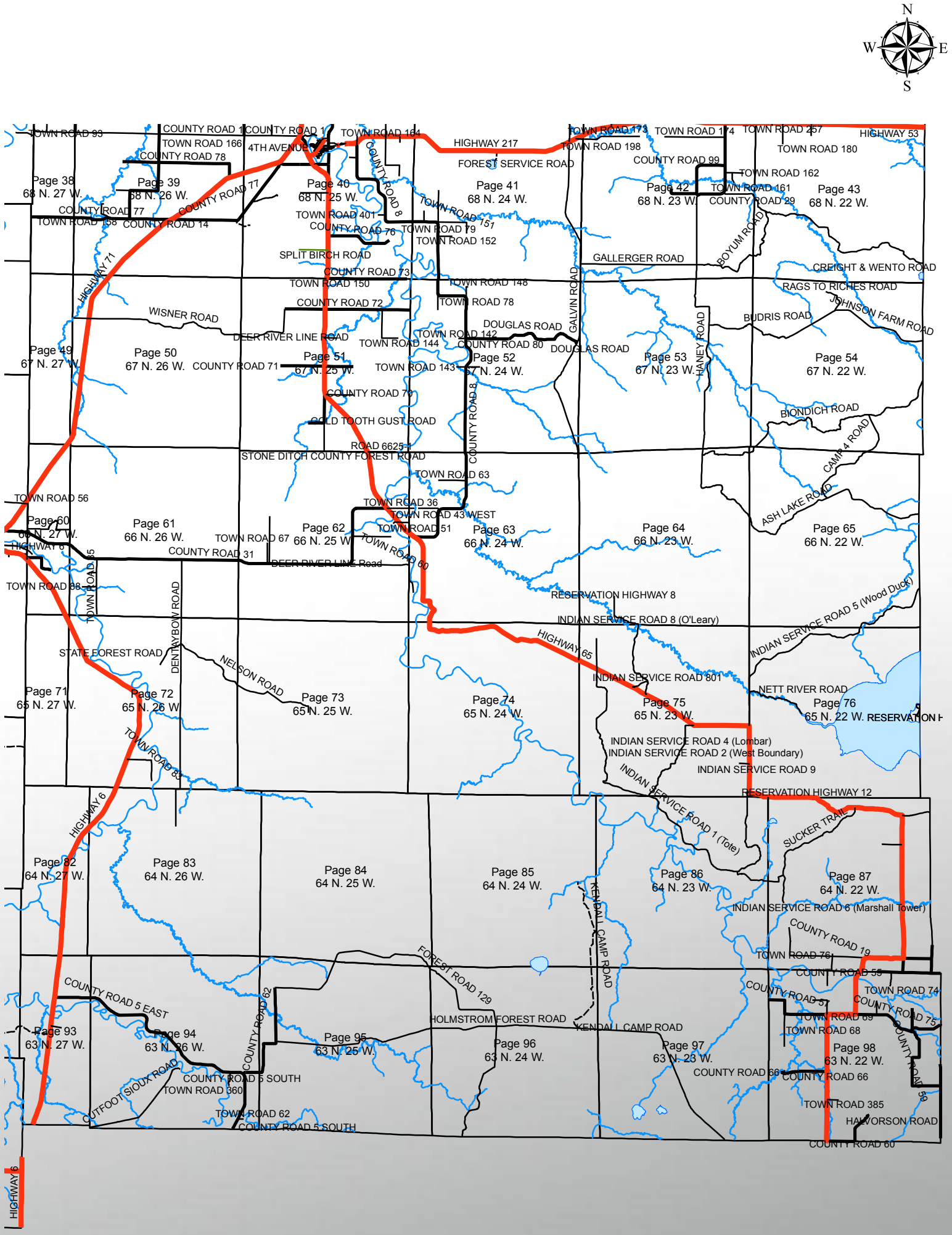
N
W
E
S
TOWN ROAD 93
COUNTY ROAD 1
COUNTY ROAD 1
TOWN ROAD 164
HIGHWAY 217
TOWN ROAD 173
TOWN ROAD 174
TOWN ROAD 257
HIGHWAY 53
TOWN ROAD 166
4TH AVENUE
TOWN ROAD 198
TOWN ROAD 180
COUNTY ROAD 78
FOREST SERVICE ROAD
COUNTY ROAD 99
TOWN ROAD 162
Page 38
68 N. 27 W.
Page 39
68 N. 26 W.
COUNTY ROAD 77
Page 40
68 N. 25 W.
COUNTY ROAD 8
Page 41
68 N. 24 W.
Page 42
68 N. 23 W.
TOWN ROAD 161
Page 43
68 N. 22 W.
COUNTY ROAD 77
COUNTY ROAD 14
TOWN ROAD 401
TOWN ROAD 151
COUNTY ROAD 29
BOYUM ROAD
TOWN ROAD 158
COUNTY ROAD 76
TOWN ROAD 79
TOWN ROAD 152
SPLIT BIRCH ROAD
GALLERGER ROAD
CREIGHT & WENTO ROAD
HIGHWAY 71
COUNTY ROAD 73
TOWN ROAD 150
TOWN ROAD 148
GALVIN ROAD
RAGS TO RICHES ROAD
COUNTY ROAD 72
TOWN ROAD 78
JOHNSON FARM ROAD
WISNER ROAD
DOUGLAS ROAD
BUDRIS ROAD
DEER RIVER LINE ROAD
TOWN ROAD 142
COUNTY ROAD 80
DOUGLAS ROAD
HANEY ROAD
Page 49
67 N. 27 W.
Page 50
67 N. 26 W.
COUNTY ROAD 71
Page 51
67 N. 25 W.
TOWN ROAD 144
TOWN ROAD 143
Page 52
67 N. 24 W.
Page 53
67 N. 23 W.
Page 54
67 N. 22 W.
COUNTY ROAD 79
COUNTY ROAD 8
COLD TOOTH GUST ROAD
BIONDICH ROAD
ROAD 6625
STONE DITCH COUNTY FOREST ROAD
CAMP 4 ROAD
TOWN ROAD 63
TOWN ROAD 56
TOWN ROAD 36
TOWN ROAD 43 WEST
ASH LAKE ROAD
Page 60
66 N. 27 W.
Page 61
66 N. 26 W.
TOWN ROAD 67
Page 62
66 N. 25 W.
TOWN ROAD 51
Page 63
66 N. 24 W.
Page 64
66 N. 23 W.
Page 65
66 N. 22 W.
HIGHWAY 6
COUNTY ROAD 31
TOWN ROAD 60
DEER RIVER LINE Road
TOWN ROAD 88
TOWN ROAD 85
DENTAYBOW ROAD
RESERVATION HIGHWAY 8
INDIAN SERVICE ROAD 8 (O'Leary)
INDIAN SERVICE ROAD 5 (Wood Duck)
HIGHWAY 65
STATE FOREST ROAD
NELSON ROAD
INDIAN SERVICE ROAD 801
NETT RIVER ROAD
Page 71
65 N. 27 W.
Page 72
65 N. 26 W.
Page 73
65 N. 25 W.
Page 74
65 N. 24 W.
Page 75
65 N. 23 W.
Page 76
65 N. 22 W.
RESERVATION H
TOWN ROAD 83
INDIAN SERVICE ROAD 4 (Lombar)
INDIAN SERVICE ROAD 2 (West Boundary)
INDIAN SERVICE ROAD 9
INDIAN SERVICE ROAD 1 (Tote)
RESERVATION HIGHWAY 12
HIGHWAY 6
SUCKER TRAIL
Page 82
64 N. 27 W.
Page 83
64 N. 26 W.
Page 84
64 N. 25 W.
Page 85
64 N. 24 W.
Page 86
64 N. 23 W.
Page 87
64 N. 22 W.
KENDALL CAMP ROAD
INDIAN SERVICE ROAD 6 (Marshall Tower)
COUNTY ROAD 19
TOWN ROAD 761
FOREST ROAD 129
COUNTY ROAD 55
COUNTY ROAD 5 EAST
COUNTY ROAD 57
TOWN ROAD 74
COUNTY ROAD 75
COUNTY ROAD 62
HOLMSTROM FOREST ROAD
TOWN ROAD 69
KENDALL CAMP ROAD
TOWN ROAD 68
Page 93
63 N. 27 W.
Page 94
63 N. 26 W.
Page 95
63 N. 25 W.
Page 96
63 N. 24 W.
Page 97
63 N. 23 W.
Page 98
63 N. 22 W.
COUNTY ROAD 59
CUTFOOT SIOUX ROAD
COUNTY ROAD 5 SOUTH
TOWN ROAD 360
COUNTY ROAD 66
COUNTY ROAD 66
TOWN ROAD 385
TOWN ROAD 62
COUNTY ROAD 5 SOUTH
HALVORSON ROAD
COUNTY ROAD 60
HIGHWAY 6

Road Index

Street	Page
1ST AVENUE	113
1ST STREET EAST	112 113
1ST STREET WEST	112 113
1ST STREET	112
2ND AVENUE SOUTH	112 113
2ND AVENUE	113
2ND STREET NORTHWEST	112 113
2ND STREET SOUTHWEST	112 113
2ND STREET	112
3RD AVENUE	113
3RD STREET NORTHWEST	112 113
3RD STREET SOUTH	112 113
3RD STREET	112
4TH AVENUE SOUTH	112 113
4TH AVENUE	113
4TH STREET NORTHWEST	112 113
4TH STREET	112
5TH AVENUE	113
5TH STREET	112
6TH AVENUE	113
7TH AVENUE	113
8TH AVENUE	113
9TH AVENUE	113
10TH AVENUE	113
ANDERSON ROAD	112
ASH LAKE ROAD	113
ASPEN STREET	113
BARTLETT AVENUE	112
BARTLETT STREET	112
BEAR ROAD	112
BEN LYNN LANDING ROAD	110 112
BIG FORK AVENUE NORTH	112 113
BIG FORK AVENUE SOUTH	112 113
BIONDICH ROAD	113
BIRCH STREET	113
BOULEVARD STREET	112 113
BOY SCOUT POINT ROAD	112
BOYUM ROAD	113
BUDRIS ROAD	113
CALDWELL BROOK ROAD	112 113
CAMP 4 ROAD	113
CATHLEEN STREET	112

Street	Page
CEDAR AVENUE EAST	112
CEDAR AVENUE NORTH	112
CEDAR AVENUE	112
CEDAR STREET	113
CENTRAL AVENUE	112
CENTRAL ROAD	113
COUNTY ROAD 1	110 112 113
COUNTY ROAD 3 EAST	113
COUNTY ROAD 3 WEST	113
COUNTY ROAD 4	110
COUNTY ROAD 5 EAST	112 113
COUNTY ROAD 5 SOUTH	113
COUNTY ROAD 6 SOUTH	112
COUNTY ROAD 6	112
COUNTY ROAD 8	113
COUNTY ROAD 9	113
COUNTY ROAD 10	110 112 113
COUNTY ROAD 12	112
COUNTY ROAD 13	110 112 113
COUNTY ROAD 14	113
COUNTY ROAD 15	112
COUNTY ROAD 16	112
COUNTY ROAD 17 EAST	112
COUNTY ROAD 17 WEST	112
COUNTY ROAD 18	110
COUNTY ROAD 19	113
COUNTY ROAD 22	113
COUNTY ROAD 23	113
COUNTY ROAD 25	112
COUNTY ROAD 26	112
COUNTY ROAD 27	112
COUNTY ROAD 28	112
COUNTY ROAD 29	112 113
COUNTY ROAD 30	110 112 113
COUNTY ROAD 31	110 112 113
COUNTY ROAD 32 SOUTH	110
COUNTY ROAD 32 WEST	110
COUNTY ROAD 33	113
COUNTY ROAD 36 SOUTH	112

Street	Page
COUNTY ROAD 36	112
COUNTY ROAD 41	112
COUNTY ROAD 50	112
COUNTY ROAD 51	112
COUNTY ROAD 52	112
COUNTY ROAD 53 EAST	112
COUNTY ROAD 53 WEST	112
COUNTY ROAD 54	112
COUNTY ROAD 55	113
COUNTY ROAD 56	112
COUNTY ROAD 57	113
COUNTY ROAD 58	112
COUNTY ROAD 59	113
COUNTY ROAD 60	113
COUNTY ROAD 61	112
COUNTY ROAD 62	113
COUNTY ROAD 63	112
COUNTY ROAD 64	112
COUNTY ROAD 65	112
COUNTY ROAD 66	113
COUNTY ROAD 67	112
COUNTY ROAD 70	113
COUNTY ROAD 71	113
COUNTY ROAD 72	113
COUNTY ROAD 73	113
COUNTY ROAD 74	113
COUNTY ROAD 75	113
COUNTY ROAD 76	113
COUNTY ROAD 77	110 112 113
COUNTY ROAD 78	113
COUNTY ROAD 80	113
COUNTY ROAD 81	113
COUNTY ROAD 82	110
COUNTY ROAD 83 EAST	110
COUNTY ROAD 83 WEST	110
COUNTY ROAD 84	110
COUNTY ROAD 85	110
COUNTY ROAD 86	110
COUNTY ROAD 87	110
COUNTY ROAD 88	110
COUNTY ROAD 89	110
COUNTY ROAD 99	113
COUNTY ROAD 101	110
COUNTY ROAD 104	110
COUNTY ROAD 110	113
COUNTY ROAD 118	112
COUNTY ROAD 128	110

Street	Page
COUNTY ROAD 141	112 113
COUNTY ROAD 147	110
COUNTY ROAD 148	110
COUNTY ROAD 149	110
COUNTY ROAD 150	112
COUNTY ROAD 151	113
COUNTY ROAD 153	110
COUNTY ROAD 154	112
COUNTY ROAD 793	113
COUNTY ROAD WARREN Trail EAST	112
COUNTY ROAD WARREN Trail WEST	112
CREIGHT & WENTO ROAD	113
CUTFOOT SIOUX ROAD	112 113
DEER RIVER LINE ROAD	113
DEER ROAD	112
DENTAYBOW ROAD	113
DIVISION AVENUE NORTH	112 113
DONNIE STREET 47	110
DOUGHERTY ROAD	110 112
DOUGLAS ROAD	113
EAST BILLY CREEK	112
ELECTRIC AVENUE	113
ELM STREET	113
FAIRWOOD AVENUE	113
FIERO ROAD	110 112
FLOWING WELL TRAIL	112
FOREST ROAD 90	112
FOREST ROAD 93	110 112
FOREST ROAD 129	113
FOREST ROAD 177	110 112
FOREST ROAD 246	110 112
FOREST SERVICE ROAD	110 112 113
FOREST STREET	112
FRONT STREET	112 113
FRONTIER FARMER Road SPUR	110
FRONTIER FARMER ROAD	110
GALLERGER ROAD	113
GALVIN ROAD	113
GEORGE STREET	112 113
GOLD TOOTH GUST ROAD	113

Street	Page
GOWDY LANDING ROAD	110 112 113
HALVORSON ROAD	113
HANEY ROAD	113
HENDRICKSON CAMP ROAD	110 112
HICKS RIDGE ROAD	112
HIGHWAY 1	112 113
HIGHWAY 6	112 113
HIGHWAY 11 SOUTH	110
HIGHWAY 11	110
HIGHWAY 46	112
HIGHWAY 53	113
HIGHWAY 65	113
HIGHWAY 71 NORTH	112 113
HIGHWAY 71 SOUTH	112 113
HIGHWAY 71	110 112 113
HIGHWAY 217	113
HOLMSTROM FOREST ROAD	113
INDIAN PINES ROAD	110
INDIAN SERVICE ROAD 1 (Tote)	113
INDIAN SERVICE ROAD 2 (West Boundary)	113
INDIAN SERVICE ROAD 3	113
INDIAN SERVICE ROAD 4 (Lombar)	113
INDIAN SERVICE ROAD 5 (Wood Duck)	113
INDIAN SERVICE ROAD 6 (Marshall Tower)	113
INDIAN SERVICE ROAD 8 (O'Leary)	113
INDIAN SERVICE ROAD 9	113
INDIAN SERVICE ROAD 11	113
INDIAN SERVICE ROAD 801	113
INDUSTRIAL AVENUE	113
INTERNATIONAL AVENUE NORTH	112 113
INTERNATIONAL AVENUE	112 113
ITASCA NESET ROAD	112
ITASCA STREET	112
JOHNSON FARM ROAD	113
JONES STREET	112
KENDALL CAMP ROAD	113
LAKE STREET	112

Road Index

Street	Page
NICOLLET AVENUE SOUTH	112 113
NORTH CEDAR STREET	112
OAK DRIVE	113
OLD BUCK ROAD	112
OLD BUCK SPUR ROAD	112
OLD HIGHWAY 11	110
OLD TOWN ROAD 120	110
PETE MOE ROAD	112
PINE ISLAND ROAD	110 112
PINE ISLAND SOUTH DITCH ROAD	110 112
PLEASANT STREET	112
PLUM CREEK ROAD	112
POPPLE AVENUE	112 113
PORTER RIDGE ROAD	112 113
RAGS TO RICHES ROAD	113
RAMSEY STREET	112
RAND ROAD	112
REMINGTON ROAD	110 112
RESERVATION HIGHWAY 8	113
RESERVATION HIGHWAY 10	113
RESERVATION HIGHWAY 12	113
RESERVATION HIGHWAY 16	113
RESERVATION HIGHWAY 50	113
RIVER DRIVE NORTH	113
RIVER ROAD WEST	112 113
RIVERVIEW ROAD	113
ROAD 6625-1	113
SERETHA LAKE ROAD	112
SOUTH COUNTY ROAD 1	110
SOUTH COUNTY ROAD 15	112
SPLIT BIRCH ROAD	113
SPRUCE STREET	113
STATE FOREST ROAD	113
STATE ROAD	110
STONE DITCH COUNTY FOREST ROAD	113
STURGEON AVENUE NORTH	112 113
STURGEON AVENUE SOUTH	112 113
STURGEON RIVER LANDING ROAD	110 112
SUCKER TRAIL	113

Street	Page
TEUFFER LAKE ROAD	112
TOWN ROAD 2	112
TOWN ROAD 3	112
TOWN ROAD 5	112
TOWN ROAD 6	112
TOWN ROAD 7	112
TOWN ROAD 9	110
TOWN ROAD 11	110
TOWN ROAD 14	112
TOWN ROAD 17	112
TOWN ROAD 20	112
TOWN ROAD 21	112
TOWN ROAD 23	112
TOWN ROAD 27	112
TOWN ROAD 28	112
TOWN ROAD 29	112
TOWN ROAD 32	112
TOWN ROAD 33	112
TOWN ROAD 34	112
TOWN ROAD 35	112
TOWN ROAD 36	113
TOWN ROAD 37	112
TOWN ROAD 38	112
TOWN ROAD 39	112
TOWN ROAD 43 WEST	113
TOWN ROAD 43	113
TOWN ROAD 48	112
TOWN ROAD 51	113
TOWN ROAD 53	112
TOWN ROAD 55	112 113
TOWN ROAD 56	110 112 113
TOWN ROAD 57	110 112 113
TOWN ROAD 60	113
TOWN ROAD 62	113
TOWN ROAD 63	113
TOWN ROAD 67	113
TOWN ROAD 68	110 112 113
TOWN ROAD 69	113
TOWN ROAD 71	113
TOWN ROAD 73	112 113
TOWN ROAD 74	113
TOWN ROAD 76	113
TOWN ROAD 78	113
TOWN ROAD 79	113
TOWN ROAD 83	113
TOWN ROAD 84	113

Street	Page
TOWN ROAD 85	112 113
TOWN ROAD 86	112 113
TOWN ROAD 87	110 112 113
TOWN ROAD 88	112 113
TOWN ROAD 93	110 112 113
TOWN ROAD 94	110 113
TOWN ROAD 95	110 113
TOWN ROAD 96	110
TOWN ROAD 98	110
TOWN ROAD 99	113
TOWN ROAD 100	110
TOWN ROAD 103	110
TOWN ROAD 104	110
TOWN ROAD 105	110
TOWN ROAD 107	110
TOWN ROAD 110	110
TOWN ROAD 111	110
TOWN ROAD 112	110
TOWN ROAD 114	110
TOWN ROAD 117	110
TOWN ROAD 118	110
TOWN ROAD 119	110
TOWN ROAD 121	110
TOWN ROAD 124	110
TOWN ROAD 125	110
TOWN ROAD 126	110
TOWN ROAD 128	110
TOWN ROAD 129	110
TOWN ROAD 131	110
TOWN ROAD 134	110
TOWN ROAD 135	110
TOWN ROAD 136	110
TOWN ROAD 137	110
TOWN ROAD 138	110
TOWN ROAD 139	110
TOWN ROAD 140	110
TOWN ROAD 141	113
TOWN ROAD 142	113
TOWN ROAD 143	113
TOWN ROAD 144	113
TOWN ROAD 145	113
TOWN ROAD 148	113
TOWN ROAD 150	113
TOWN ROAD 151	113
TOWN ROAD 152	113

Street	Page
TOWN ROAD 153	113
TOWN ROAD 154	113
TOWN ROAD 158	112 113
TOWN ROAD 159	113
TOWN ROAD 161	113
TOWN ROAD 162	113
TOWN ROAD 164	113
TOWN ROAD 166	113
TOWN ROAD 169	113
TOWN ROAD 170	113
TOWN ROAD 173	113
TOWN ROAD 174	113
TOWN ROAD 175	113
TOWN ROAD 180	113
TOWN ROAD 185	110 112 113
TOWN ROAD 198	113
TOWN ROAD 216	110
TOWN ROAD 217	113
TOWN ROAD 242	113
TOWN ROAD 247	113
TOWN ROAD 251	113
TOWN ROAD 253	110 112
TOWN ROAD 256	113
TOWN ROAD 257	113
TOWN ROAD 283	113
TOWN ROAD 291	110 112 113
TOWN ROAD 293	110 112 113
TOWN ROAD 297	110
TOWN ROAD 298	112
TOWN ROAD 299	112
TOWN ROAD 300	112
TOWN ROAD 301	112
TOWN ROAD 302	112
TOWN ROAD 329	112
TOWN ROAD 346	113
TOWN ROAD 349	110
TOWN ROAD 352	113
TOWN ROAD 360	113
TOWN ROAD 377	112
TOWN ROAD 378	112
TOWN ROAD 379	112
TOWN ROAD 381	110 112 113
TOWN ROAD 382	113
TOWN ROAD 383	113
TOWN ROAD 384	110

Street	Page
TOWN ROAD 385	113
TOWN ROAD 386	110
TOWN ROAD 388	110
TOWN ROAD 389	110
TOWN ROAD 390	110
TOWN ROAD 391	110
TOWN ROAD 392	110
TOWN ROAD 393	110
TOWN ROAD 396	110
TOWN ROAD 400	113
TOWN ROAD 401	113
TOWN ROAD 425	112
TOWN ROAD 440	113
TOWN ROAD 485	110
TOWN ROAD 486	110
TOWN ROAD 487	110
WARREN TRAIL	112
WEST GEMMEL ROAD	112
WEST GEMMEL SPUR A ROAD	112
WEST GEMMEL SPUR C ROAD	112
WHISPERING PINE STREET	112 113
WHISPERING PINES DRIVE EAST	112 113
WHISPERING PINES DRIVE	112 113
WILDWOOD ROAD	112
WISNER ROAD	110 112 113
WOODLAND AVENUE	112

ABOUT THE OWNERSHIP INDEX & ACREAGE

Updating the Koochiching County Geographic Information System (GIS) is an ongoing, labor intensive process. Although much work has been done to improve the accuracy of the data since the plat map book was last published in 2012, discrepancies still exist including GIS mapped acres versus deeded acres, owner name inconsistencies and/or duplications, missing data, etc. This can cause a number of irregularities in the ownership index including additional page numbers being listed for some landowners where ownership is not found or labeled on a particular page.

Please refer to your actual property deed for the correct information regarding your parcel(s).

Koochiching County has provided access to their internal GIS data as a public courtesy. Visit http://www.co.koochiching.mn.us/289/1990/Disclaimer to access the online mapping tool under the following terms and conditions:

Online Mapping Disclaimer

The data contained in this application is prepared for internal purposes by the County of Koochiching only and is provided to the public as a courtesy. The County of Koochiching makes no representations or warranties, express or implied, with respect to the use or reuse of this data for any purpose whatsoever, regardless of the format or means of transmission of this data. ***THIS DATA IS PROVIDED "AS IS" WITH NO GUARANTEE OR REPRESENTATION ABOUT ITS ACCURACY, CURRENCY, SUITABILITY, PERFORMANCE, MERCHANTABILITY, RELIABILITY, OR FITNESS FOR ANY PURPOSE****. The County of Koochiching shall not be liable for any direct, indirect, special, incidental, compensatory, or consequential damages or third-party claims resulting from the use of this data, even if the County of Koochiching has been advised of the possibility of such potential loss or damage. This data may not be used in states that do not allow the exclusion or limitation of incidental or consequential damages. If anyone not employed by the County of Koochiching Department of GIS uses or relies on this data for any purpose, they do so solely at their own risk and of their own volition, and no claim by them regarding the accuracy or inaccuracy, sufficiency or insufficiency of this data will be applicable to the County of Koochiching.*

Ownership Index

Ownership	Page
3L5, LLC.	101 102
AASEN, LARRY & DAWN	63
ABBOTT, SCOTT R.	42
ABEL, LEONARD J	97 98
ABEL, WILLIAM & M KIM	95
ABENDROTH, KYLE OLSON, TYLER	57
ABLEMAN, LARRY	98
ABLEMAN, MICHAEL	98
ABLEMAN, WALTER D. JR.	98
ADAM, JEREMY H.	32
ADAMEK, JOHN R. & KIMBERLY	98
ADAMS, CONLEY & FRANCES	27 37 51 52
ADAMS, CONLEY	52
ADEE, DANNY & ROSE MARIE	6 14
ADEE, DAVID G	31
ADEE, KEVIN & KIM	20
AILI ETAL	32
AILI, ADAM M. & DANNI	9 20
AILI, ADAM	32
AITCHISON, GEORGE W	17 18 27 28
AITCHISON, TERRY & BONNIE	30
ALBERS, HENRY F.C. & CHARLES H.	87 98
ALBRECHT, GERALD W & JUDI	79 90
ALBRECHT, JACOB & STEPHANIE	90
ALBRECHT, JOSHUA S.	89
ALBRECHT, MYRON F & JACKIE	89
ALBRECHT, SCOTT & DARLYS	89
ALBRECHT, SCOTT L. & DARLYS	89
ALBRECHT, SHARON L.	100
ALLEMAN, DONALD & DEBORAH	9
ALLEN, JANET THERESA &	39
ALLEN, JANET	15
AMERUD, DAVID & JOANNE	23 24
AMIDON, PAUL & PATRICIA	44 55 56
ANDERSEN, KIM E. & JAMES R.	89
ANDERSON, BETTY J.O.	3
ANDERSON, BRUCE & JUDITH	30
ANDERSON, DEAN T.	31
ANDERSON, DENNIS G. & ERIC R.	26 27
ANDERSON, DON ET - AL	59 60

Ownership	Page
ANDERSON, DOUGLAS JR & MELAN	29
ANDERSON, ERIC & JERRI	51
ANDERSON, ERIC J. & JERRI L.	38 39
ANDERSON, GEORGE L., ETAL	98
ANDERSON, GREGORY & SUSAN	100 101
ANDERSON, JEFFREY ALAN	87 98
ANDERSON, JEFFREY J. & ALICE G.	42
ANDERSON, JEREMY, ANNA & RYAN	42 43
ANDERSON, KARL J	26
ANDERSON, KRESSEN J	26
ANDERSON, LYNDON & MARGARET	4
ANDERSON, MICHAEL J. & TODD R.	101
ANDERSON, MICHAEL S. & TAMMY R.	30
ANDERSON, RASMUSSEN, LARSON ETAL	29
ANDERSON, RONALD & BOBBETTE	32
ANDERSON, SHARMELYN & DOUGLAS TRUST	40 51 62 63
ANDERSON, THOMAS & GIBEAU, CORINNE	93
ANDERSON, THOMAS A	12 25 26
ANDERSON, THOMAS	93
ANDERSON, TIM A.	51
ANDERSON, TIM E	3
ANDERSON, TIMMY L & BRUCE R	18 19
ANDERSON, TIMOTHY E.	3
ANDERSON, WILLIAM A.	17 26 27
ANSHUS, STEVEN W.	98
ARASON, GERALD & DOLORES	15
ARCH, HOWARD & SARAH	40
ARCH, HOWARD	29 40
ARMSTRONG, JAMES A. & HOPE K.	24 35
ARNOLD, ALAN & TAMARA RAE	9 20
ARNOLD, JOHN J.	9 20
ARNOLD, JOHN W & NYLA	89
ARNOLD, MARVIN & EILEEN	19
ASLESON, JAMES E	30
ATKINSON, GARY M.	98
AUBUT, JOSEPH, JOSEPH JR. & DEBRA	62
AUGER, MICHAEL	29

Ownership	Page
AUGST, GERALD C & JASON C.	60
AURAN, PETER, STEHANIE PATRICK ETAL	9 20
AUSTIN, BRUCE G.	102
AUSTIN, DAVID & LITTLE, KENNETH	25 26
AVELSGAARD, CAROL	99
BABICH, CRAIG R & JOHN R	75
BACKES, GARY AND GREGORY	89
BACON, BRENT & ELIZABETH	15 18 19
BACON, WADE & STILES, LINDA	30
BAHR, DAVID & MARIE	20
BAHR, FRANK & CINDY	19
BAHR, FRANKLIN E	19
BAHR, KIM I	17 27 28
BAHR, LEROY	8 19 31
BAHR, MANDY LEE & DANA D M	31
BAHR, MICHAEL C.	19
BAHR, ROBERT J & PHYLLIS	19 42
BAHR, ROBERT	19
BAHR, WARREN	19
BAIRD, KARL & BARBARA	102
BAIRD, RICHARD & MYRNA	90
BAKER, BERNARD E. & PATRICIA A.	3
BAKER, KENNETH & SANDRA	99
BAKER, KENNETH	99
BAKER, PETER J.	98
BAKER, ROGER A. & SANDRA K.	39
BALASKI, CHRISTOPHER,CYNTHIA,CURT-IS	62
BALDWIN, CHARLES & MARIA	18
BALLARD, GARY & NEIL	63
BANDELOW, TAMMY	52
BANNERT, DENNIS & SUSAN	18 26 37
BANNERT, RICHARD B.	17 27 28
BARBOUR, DENNIS	100 101
BARG, ANDREW & NICOLE	52
BARG, LLOYD & DONNA & RENOLLET, T.	52
BARNES, MYRON	4 12
BARNETT, LESTER W. & BONNIE M.	30
BARON, ALLEN GENE	98
BARON, TOMMY H. & AMANDA J.	87
BARON, YVONNE & JOHN	19

Ownership	Page
BARRY, WANDA & JAY	100
BARTKOWSKI, JAMES & LOUISE	10 21
BARTUSIAK, DOROTHY H. - TRUSTEE	92 93
BASS, ROBERT-CAROL-JOHN	20 31
BASSWOOD HILL FARMS, LLC	101
BATCHER, JERRY A.	15
BATCHER, JERRY	15
BATDORF, HARRY J & SALLY	31
BATTALION, DANNY & DOROTH	102
BAUER, ADAM	60 61
BAUER, ALLAN H	60 61
BAUER, KENNETH P. & GRUETZMACHER, M	90
BAUER, LEROY & LILA - TRUSTEES OF	90 101
BAUER, LEROY & LILA FAMILY LLC	90 101
BAUMCHEN, DELANE	19 30
BAUMGARTNER, ALLAN W & PEGGY	40
BAUMGARTNER, BRADLEY	87
BAYUK, POLGA & FOX	98
BEACH, STEVEN J.	41
BEAR RIVER LODGE LLC	27 28
BECK, JOHN D., JR., &	32
BECK, JOHN DAVID, JR.,	6 14
BECKEL, ZEKE T, TODD R. & APRIL L.	3
BECKEL-HASBARGEN, APRIL L.	4
BECKER, JAMES J ET-AL	100
BECKER, JAMES J	100
BECKER, JAYSON	19 30
BECKER, MARK R. & MARY-JEAN	17 18 29
BECKER, THOMAS M.	40
BECKETT, KENNETH & ADELINDA	15
BEDARD, LAURA MAE, GRAY, CAMILLA JO	19
BEGG, BROCK D.	51
BEGG, KIMBALL S.	51
BEHLING, STEVE & ROBERT	24
BEITEL, MICHAEL	62
BEITZEL, JEREMIAH & JESSIE	62
BELANGER, LYNN & CAROL	19 30
BELANGER, WAYNE & CARLSON, KARLA	6 14 15
BELL, JOHN A.	103

Ownership Index

Ownership	Page
BENDER, CYNTHIA & CARTER, J	59 70
BENDER, RICHARD & KATRINE	99
BENEDIX, DAN E & CYNTHIA	30
BENEDIX, DAN, GARY, ET AL	30
BENEDIX, OWEN & FAITH	26 27
BENHARDUS, CAROLINE & ROBERT J.	51
BENIKE FARMS, INC.	4
BENIKE, BRENT, ROSS & KENT	4
BENIKE, ROSS & KENT	4
BENNETT, PAUL J.JR.	8 19
BERG, DAVID	99
BERG, ILENE G	31 42
BERG, JAMES A. & DIANE L.	98
BERG, ROBERT C. & KATHLEEN P.	98
BERG, STEVEN M. & POLLY M.	98
BERG, WILLIAM D	18
BERGLOFF, SCOTT & MAIA	100
BERGSTROM WOOD PRODUCTS	8 19
BERGSTROM, BILL & MICHELE	31
BERGSTROM, GARY & DENA	26
BERGSTROM, PAUL & KAREN	31
BERGSTROM, PAUL D & KAREN A TRUSTEE	43
BERGSTROM, RODNEY TRUSTEE	26
BERNATH, CRAIG & ROBERTA	89
BERSCHEID, THOMAS N. AND TRACY L.	87 98
BEST, JODY & SUZANNE M.	18
BIDDLE, PHILIP W. & ANN	98
BIGGINS & CHOI, PLLP	15
BIGGINS, BRUCE & KAREEN	40 51
BIRKELAND, TIMOTHY P.	4 12
BISCHOFF, DOUGLAS N	82 83
BISSONNETTE JAMES F. & JULIANNE M.	40 51
BISTODEAU, BRYON & VERONICA	62 63
BJORK, BERT DANIEL	20
BJORK/MERVIN J.& KRISTINE	102
BLACK RIVER BOYS, LLC	24
BLACK RIVER TREE FARM, LLC	24 35
BLACK RIVER, LLC	24 35
BLAIR, BLAISE PETER	42 54
BLAIR, CARLENE & STEPHEN	42

Ownership	Page
BLAIS, GEORGE A. JR. & WILLIAM D.	32
BLAIS, RICHARD E.	39
BLAIS, RUSTY, DEAN, & DENNIS	20
BLAKE, DAVID M. & BARBARA MARIE	19
BLANCHARD, KEVIN S. & LISA M.	65
BLOME, KELLY H. & TERESA L.	40
BLOOM, CORINA M.	100
BLUMER, BLUMER, & DAHL	89
BOE, DARRELL A & ANGEL M	18 19
BOELK, ARTHUR & LINDA	41
BOELK, HAROLD & CHERYL	41
BOELK, WILLIAM & ELIZABETH	51
BOES, DONALD & SHARYLL	60 70
BOES, DONALD R. & SHARYLL	59 70
BOES, MICHAEL PATRICK, NYHUS, ETAL	59 70
BOIS FORTE BAND OF CHIPPEWA	64 65 86
BOISE CASCADE CORP.	8 9
BOISE WHITE PAPER LLC	8 9 19 20 40 42 52 53 62
BOLE, KATHERINE	9
BOLL, THOMAS J.	101
BOLSTAD, DAVID R	15
BOLSTAD, RICHARD J.	14
BOLSTAD, RICHARD	8 19
BOMSTA, NANCY A.	38 39
BONDESON, BERNARD	87 98
BOORMAN, BRADLEY R. & WENDY	40
BOORMAN, KEVIN & TRINA	40
BOORMAN, ROGER & DELORES	40 51
BOP, LLC, C/0 SHELLY GWASH	48 49
BOQUIST, D. & MELLUM, MARLO, ETAL	17
BOQUIST, JOHN A & JEAN	5 12 13
BOQUIST, JOHN A	5 12 13
BORDEN, RANDALL & PATRICIA	19
BOREK, JOLENE BETH	99
BORG, JOHN R & MULL, MARC R.	103

Ownership	Page
BORTNIK, PETER & SVETLANA	18 29
BOUNDARY CO.	80
BOUNDS, TERRY & PERALA, MARY	19
BOUTIN, KATHRYN	28 29
BOUZIDEN, DAVID & CAROL	18
BOWES, LISA M.	8 19
BOWMAN CONSTRUCTION CO	9 10
BOWMAN, CARL & DEBORAH L.	8 9 19 20
BOWMAN, CARL & DIANE	9
BOWMAN, CARL	3
BOYER, FRANK & ELLEN	99
BOYUM, EARL & COLLEEN	19
BRAATEN, JOHN AND LINDA	30 31
BRAGG, JONATHAN	15
BRAMBLE CONSERVATION CLUB	97 98
BRANDT, WAYNE & VERLIE	93 94
BRASCUGLI, NICHOLAS J.	98
BRASCUGLI, PATRICIA A.	98
BRATON, JON A. CANDIDA & BRUERS, T	31
BRATTEN, DARREL & JACQUELYN	51
BRATTEN, DOUGLAS D	51
BREETON, WILLIAM H. & NADINE K.	37 38
BRENEMAN, BLOYD & KATHY	31 42
BRENEMAN, BLOYD	31 42
BRENEMAN, DARREN	42
BRENEMAN, DONALD &	41
BRENEMAN, ELLEN	31 42 43
BRIGGS, BRIAN & KALLIE	5 13
BRIGGS, JEFFREY & ASHLEY	19
BRIGGS, STEPHEN H	9
BROTEN, DAVID & JOAN	87
BROUELLETTE, LOREN & CAROLE	5 13
BROWN, BRUCE & MARGARET	31
BROWN, HOSMER & PATRICIA	8 19 20
BROWN, JAMES K & LORI	10 21
BROWN, MICHAEL J.	89
BROWN, ROBERT & VICKI	41
BROWN, STANLEY & TERWEY, MARY ANN	51

Ownership	Page
BROWN, TECKLA	59 70
BROWN, TIMOTHY & DEBRA	17 27 28
BRUERS, THOMAS & FELICIDAD	9
BRUNETTE, LEWIS A	63
BRYAN, LIZABETH A	18 29
BRYANT, STEVEN & KENT, KEVIN	89
BUCHHOLZ & PETERSON	98
BUCK COUNTRY, INC.	89
BUCKBEE, PAUL F.	6 14
BUCKSNORT LODGE, INC.	32
BUDRIS, BRUCE	26
BUECKERS, RICHARD M. & JANE A.	93
BUENTEMEIER, SHANE R. & CAYLA R.	99 100
BULLER, WALTER & CYNTHIA	30
BURANDT, NEIL W. & LAURA L.	102
BURKE, ANTHONY J & CAROL L	70
BURKE, ANTHONY J	70
BURMAN, BRANDON L.	98
BURMEISTER, CURTIS & DELRAE	51
BURMEISTER, DUANE	51
BURMEISTER, LEROY & CHERYL	40
BURMEISTER, RODNEY & CAROL	70
BURNELL, DON G.	32
BURNETT, TIMOTHY P.	38 39
BURTHWICK, KAREN Y. & BUDD R.	10 21
BURTON, KEITH & HEIDI	34 35
BURY, GARY ET AL	102
BUSCH, JANICE MARIE	101
BUSCH, ROGER D	101
BUSH, LAURIE L.	62
BUSTICOGGAN LODGE, INC.	102 103
BUTERA, JOSEPH A	29
BUTTS, LONNIE & SAMANTHA	38 39
BUXENGARD, DAVID & DEBRA	102
BZDOK, DAVID & ANN	80
CAMP KOOCHICHING	9 10
CAMPING & EDUCATION FOUNDATION	9 10
CAMPING & EDUCATION FOUNDTN	9 10
CANINE, JOSEPH P. & SHERRI A.	100
CANN, JOHN E. & STACEY A.	30

Ownership Index

Ownership	Page
CANOUSE, JOSEPH	31
CAOUETTE, PATRICK L. & DEBRA S.	90 101
CAREY, CHRISTOPHER, A. P. & BEVERLY	5 13
CAREY, THOMAS J. & PATRICIA A.	5 13
CARLSON, ALISSA & LUKE	89
CARLSON, GREGORY J.	40
CARLSON, J.WILLIAM, JAMES, JOSEF	37 38
CARLSON, JANICE, PETERSON, B. & N.	51
CARLSON, JIM & MARY	51
CARLSON, JOHN E. & JANICE N.	6 14 52
CARLSON, ROBERT & SHEILA	19
CARLSON, STEVEN M & ANNA	89
CARLSON, THOMAS & CHERYL	42
CARLSON, TRAVIS C. & TONYA L.	32
CARLSTROM, OLIVER & MARCIA	42
CASANOVA, CHARLES & MARY	32
CASEY, EDMUND J & JUDY A	57
CASSIBO, DOUGLAS E.	29 40
CASSIBO, STEVEN W.	29 63
CAUGHEY, WILLIAM O. ETAL	103
CEDERHOLM, CLIFFORD C & MARCIA M	3
CENCICH, GARY	97
CHAMBERS, WILLIAM	5 13
CHEZICK, LLOYD & BERNICE	19
CHIABOTTI, JERRY & SUSIE	98
CHOWAN, SCOTT & HARDY, T RAPAWAY, R	51 62
CHP, LLC	52
CHRISTEY, JOSEPH L.	5 13
CHRISTEY, RANDY L. & JOSEPH L.	5 13
CHRISTIANSEN, ROLAND & BETTY	98
CHRISTIANSON, JAY M. & DARLA M.	9
CHRISTIANSON, JAY	9
CHRISTIE, RALPH, ROLLIE & RICHARD	25
CHRISTIE, RICHARD & CHRISTIE, RALPH	25
CHRISTIE, ROLLIE, RALPH & RICHARD	25
CHRISTOPHERSON, GARY & CINDY	18 29
CHRISTOPHERSON, TRAVIS	30
CHUTE, DAVID E. & AUDREY H.	31 42 43

Ownership	Page
CIPRIANO, ARIANA AQUILA	40
CLAIRMONT, DENISE & WILLIAM	89 90
CLARK, BRIAN & LAURA	17 28
CLARK, BRIAN E.	18 29
CLARK, DOROTHEA C	6 14
CLARK, ELLIS M. & DIANE K.	32
CLARK, LAURA	17 28
CLASSIC COUNTRY LAND, LLC	55
CLAYBUNDY, CAROLYN H. & TERRY A	7 15
CLEMENT, KEITH & JEAN	40
CLEMENTSON, JAMES N.	3
CLEMMER, TONY	87 98
CO BOARD OF EDUC UNORG TE	40
COCANOUR, STEVENS,FEDORKA & EPPING	9
COCHRAN FAMILY INVESTMENT PARTERSHI	9 10
COCKAYNE, LESTER W & JUANITA	26
COCKAYNE, MARK & KATHLEEN	26
COCKRUM, JOANNE	37 38
CODY, MARTY & RANDALL	60 61
COFFEY, PATRICIA E.	88
COHRS, MICHAEL E.	5 6 13 14
COLE, CRAIG & SUSAN	37 38
COLE, DEBORA	40
COLE, HARVEY & DARLENE	100
COLEMAN,HANSON,SMITH ETAL	42
COLLYARD, DAVID C. & DIANE MARIE	90
CONNOR, MARY F.	90 101
COOK, FORREST J & IDA N	3 4
COOK, JASON R.	90
COOK, JOSHUA J.	4
COOPER, LEEANN M	99
COPLAN, JAMES K. & BARBARA J.	29
CORAN, JOSEPHINE	9 20
CORONA ENTERPRISES, LLC	19
COULTER, KRISTINE A.	51
COVEL, ALLAN, PAMELA, TYLER, MATTHE	51
CRAIG, ARLENE & BARBARA	17
CRANDALL, KEITH	8 19

Ownership	Page
CRANE, BETHANY	15 26
CRANE, RALPH E & BEVERLY	15 26
CRANE, RALPH JR & BEVERLY	15 26
CRANE, RALPH	15 26
CRAWFORD, ALAN & MARY	31
CRAWFORD-BRAATEN, TAMMY JO & DARIN	20
CREATIVE CAPITAL HOLDINGS, LP.	10
CROSBY, DAVID & AVIS	19 30
CROSBY, LARRY R. & BETH M.	31
CROSBY, SHIRLEY ANN	19 30
CROW, GEORGE	42
CRUMPTON, THOMAS T	5 13
CURTIS, DENNIS & PAMELA	40
CUTFOOT HUNT CLUB, LLC	93 94
CUTTLE, CAROLYN A. TRUSTEE	25 26
DAHL, ANTHONY	26 27
DAHL, JAMES G. TRUSTEE	15
DAHL, LEROY V & LINDA D	51 52
DAHL, PHILIP L	15
DAHL, RUSSELL & PATRICIA	5 13
DAHL, RUSSELL & VERNON	5 13
DAHLBERG, JULIE A.	80
DAHLEN, BENJAMIN A. & NATHAN O.	80
DAHLEN, PAUL W.	40
DAHLGREN, LARRY & LYNNEA	18
DALTON CONSERVATION CLUB	88
DAMKROGER, MARK & DOMHOLT, JAMES	17
DANIELSON, MYRTLE E &	23 24
DANIELSON, ROGER & JANICE	5 13 17
DASCHER, ROBERT J. & KINDRA L.	87 98
DAULT, ANDREW & DAULT, RYAN	25
DAVIS, ERIC & DENISE	45 46
DAVIS, RICHARD H	42
DAVIS, RICHARD LEE	70
DAVIS, ROBERT & CORDELIA	40 51
DAVIS, TYLER L. & MOLLY I.	19
DAVIS, VICTOR	25
DAVISON, DON & MARG ETAL	32

Ownership	Page
DAVISON, DONALD & MARGURI	19
DAWYDENKO, NICHOLAS, MCCAULEY, THO	102
DAY, SHANA M.	100
DAYTON, CHADWICK L. & MARGARET H.	52 73 74
DC, LLC	32
DE HETRE, GERALD & MARIA CONSUELO	100
DEANOVIC, DANIEL W. & LIANNE R.	32
DEBENEDET, JAMES, ETAL	63
DEBRIYN, PAUL A. & LORI K.	98
DEEDRICK, BENJAMIN & DANYELLE	19
DEER DOWN CAMP, LLC	102
DELACK LOGGING	29 31 39 40
DELACK, SCOTT & LEAH	29 40
DELACK, SCOTT	40
DEMBOUSKI, BRIAN P. & CARRIE J.	3
DEMRO, GARY; GRAMSE, MICHAEL &	87
DENTAYBOW HUNT CLUB	62 63
DENUCCI, BENJAMIN	26
DEPARTMENT OF NATURAL RESOURCES	100
DERAAD, HOWARD ETAL	42
DERAAD, ROGER D. & HOSTETTER, SHARO	30
DERUSHIA, RANDALL S. & ANN M.	31
DESCHAMPS, RICHARD C	39 40
DESOTELL, SHAEJHON	93 94
DEXTER, RUSSELL E. & SAUNDRA M.	40
DI, FANGMIN	51
DIACHAK ETAL	98
DIEDERICH, MICHAEL J.J. TRUST	101 102
DIETHELM, ADAM; KOLSTAD, KIM CARL	90
DILL, TUCKY J.	32 43
DILLMAN, CHRIS	3
DINHAM, JASON & MELANIE	100
DIRTY EIGHT CAMP, LLC	102
DISCENZA, ROBERT JR.	9 20
DITSCH, LEON & ROXANNE	19
DIXIE RENAE HINIKER TRUST	58
DOBB, MICHAEL J.	39

Ownership Index

Ownership	Page
DOBBS, E DUANE & ANDREA	6 14 15
DOBBS, ELMER M & DONNA	6 7 14 15
DOBBS, ELMER M	7 15
DOBBS, EURAL	7 15
DOBBS, GLENN & CAROL	29 40
DOBBS, GORDON & GLENN	7 15
DOBBS, GORDON & LORI	40
DOBBS, JOHN & MIA	6 14 15
DOBBS, LAWRENCE & DIANE	6 7 14 15
DOBBS, RICHARD	7 15
DOBBS, TODD R. & PETER W.	6 14 15
DOBIE, THEO, ANDERSON, PETER & ETAL	32
DODD, VICTOR D. & PATRICIA	98
DOLAN, ANN	93
DOMINIK, JAMES W. IRA	103
DONAHOU, THOMAS E.CONNER-DONAHOU, P	40
DONALDSON, RODNEY & NELSON, GRETA	89
DONNER, TODD & MOE, CINDY	60 70
DORIS, DAVID & DIANE	13
DORNHECKER, JAMES & JOANN	26
DORNHECKER, JAMES & JOANN, TRUSTEES	26
DOROFF, DEAN & ANDERSON,R	101
DOROFF, LOUIS DEAN & JOANNE	101
DOSTAL, DEWARD L. & MARIE	101
DOUGHERTY, JOSEPH & NANCY	98
DOUGLAS, JUSTIN ROBERT	63 74
DOWNS, DANIEL J.	35
DRAGON, GARY & ANGELICA	29
DREHER, ANDREW J & SHANA R	89 90 100 101
DREHER, ANDREW W. & JAMES R.	100 101
DREHER, BRIAN & KRISTI	89 90 100 101
DREHER, DOUGLAS & AMANDA & BRIAN	101
DREHER, PHILIP & EMILY	89 90
DREHER, PHILIP L. & EMMY K.	89 90
DREHER, RICHARD J	90 101
DREWES, ERIK M.	18 29
DROTTS'S, HERRGARD, & BERGLUND	92
DRUMMOND, TIMOTHY & SILVERNAIL, RIO	30
DUCKSON, GREG	41 42 53
DULUTH, WINNIPEG & PACIFIC RAILWAY	9 20
DUNBAR, JUSTIN N. & ROBERTA L.	42
DUNCKLEE, WILLIAM TRUSTEE	29
DUNCKLEE, WILLIAM	29
DUNN, KATHLEEN L. & WEST, TIMOTHY D	101
DUNSMOOR, FREDERICK J	40
DURANT, STELLA A.	26 27
DUSCHER, DENNIS, DONALD, ETAL	89
DUWENHOEGGER, JOSEPH N.	102
DVORAK, KENNETH	12 13
DVORAK, LEE HENRY JOHN JASON ETAL	103
DWD, PARTNERSHIP	10
EARLEY, STEVEN & CHRISTY	19
EASTVOLD, CARLTON L JR	32
EBERHARDT, BURGESS & MARY	9
EBY, CLARE E	40
EBY, CLARE	40
ECHO GRANITE WORKS, INC.	90
ECKBLAD, GEORGE R. & VALERIE A.	101
ECKER, BLAINE PERRY	89 90
EDDY, CLYDE A.	98
EDDY, SANFORD G.	98
EDEEN, LEEANN ROSE	26 27
EGGEBROTEN, ALBERT & SHARON	29
EGGEBROTEN, ALBERT L	29
EICH, KENNETH J. & DEBORAH M.	101
EIDE FAMILY ACRES, LLC	52
EIDE, CORY, ANDERSON, TIMMY &	9
EIDE, PERRY & SHARLA	5 13 52
EILERS, MICHAEL & DEBRA	51
EINARSON PROPERTIES LLC	28 29
EINARSON, MARY E. & FRANCIS J.	28 29
EINARSON, THOR & KARINA	29
EINARSON, THOR, KARINA & FRANCIS	28 29
ELHARD, DAVID G. & SUZANNE E.	99
ELIZABETH SWENSON TRUST	18
ELLENBAUM, JACOB B. & TRACY L.	71 72
ELLISON, LAUREN & JODI	91 102
ELLSWORTH, KEITH ALLEN	26
ELSESSER, WM D, ETAL	103
ENGEL, RAYMOND R.	6 14
ENGELUN, LEON W.	87
ENGUM, ELIZABETH & LUKENBILL, CHRIS	99
ENNIS, JAMES, PATRICK, JANIS	62 63
ENZMANN, RALPH & ARLEEN	38 39
ERICKSON TIMBER PRODUCTS, INC	5 13
ERICKSON, AARON & TYLER	37 38
ERICKSON, AARON	27 37 38
ERICKSON, BRUCE	29
ERICKSON, CURTIS & PAGE	102
ERICKSON, DALE B.	17 27 28
ERICKSON, DALE N & DEEDRA	4 5 6 13 14
ERICKSON, DALE	5 13
ERICKSON, DAVID E.	3
ERICKSON, DEAN & CARRIE	18
ERICKSON, DEEDRA K.	5 6
ERICKSON, ETTA F.	3
ERICKSON, JACK	3
ERICKSON, JEFFREY & ROBERTA	102
ERICKSON, LESLIE G.	6 14
ERICKSON, ROBERT M & LEAH	29
ERICKSON, RODNEY R. & ELLEN KAY	87 98
ERICKSON, SCOTT S.	87 98
ERICKSON, STANLEY & FERGUSON, JUNE	102
ERICKSON, TYLER ARTHUR	37 38
ERICKSON, WAYNE, SHERI & JONI	9
ESLER, MARK & DEONNE	18
ESTABROOKS, CAROLE & EARL	102
ESTABROOKS, TREVER & AMBER	39
ETIENNE, TED R	42
ETTESTAD, ANTHONY & DONITA	30
EVANS, SUSAN	6 7 14 15
EVENS, RICHARD & REBECCA	29
EVERETT, DARIN & GLENORA	5 13
EVERSON, CATHLEEN A.	27 28
EWALD, BILL L & KITTY	19
EWALD, BILL, DONALD & ROBERT	19
EWALD, ROBERT L. & BETTY J.	19
FADNESS, CAROL & LOWELL	3
FAETH, THADDEUS	29
FAHEY, SCOTT A.	99
FALLS READY MIX	39 40
FANCHER, RICHARD & DELLA	6 14
FARNI, JULIE K.	29
FARRIER, CHRISTOPHER D. & BENJAMIN	98
FATOR, JEPHTHA W. & PAMELA J.	30
FAULKNER, RICK W & LOUANN	26 27
FEAR, DUANE C. & LINDA M.	101
FEAVER, STUART	10 21
FEDERAL NATIONAL MORTGAGE ASSOCIATI	51
FEE, ELSIE	100 101
FEE, LARRY	100 101
FELSTET, WARDELL & DORIS	89 100
FELTEN, DAVID, DANIEL, DOUGLAS ETAL	98
FERCELLO, JAMES M	98
FERCH, SCOTT R.	5 13
FERGUSON, RICHARD (JR)	59 60 70
FERGUSON, ROBERT & K & K	94
FICK, MICHAEL W. & JAEGER, PATRICIA	32
FIEDLER, BYRON J	52
FIEDLER, BYRON	52
FIEDLER, JAMES	40 51
FIEDLER, LYNETTE	38 39
FIEDLER, RONALD L.	38 39
FINSTAD, CLARA	10

Ownership Index

Ownership	Page
FISCHER, ROBERT A.	98
FISH, DUANE & MARY	19
FISH, ROBERT	19
FISH, TROY A. & ELIZABETH A.	19
FISHER, GARY & ALICE L	99
FLAKE, RODNEY J & JOYCE	98
FLANSBURG, GERALD & JOANN	15 26
FLEMING, SYLVIA E. & DOUGLAS R.	100
FORBES, DJUNE E. & JAMES A.	101
FOREST HILL CEMETARY	8 19
FORSYTHE, MICHAEL & TODD	51
FOSS, ROBERT & LORI	19
FOSSUM, JOHN & NANCY (UND 1/2 INT)	57
FOSSUM, JOHN R. & NANCY L. TRUSTEES	93 96 97 103
FRAHM, BEVERLY J., TRUSTEE	43
FRAHM, D.D.D. & HEBNER, DIANE	42
FRAIK, ROBERT & JENNIFER	51
FRALEY, DEAN	100
FRALEY, JAY T. & LORI J.	89
FRALEY, LEE A. & KIMBERLY	100
FRANK, BRIAN G. & MICHAEL S.	5 13
FRANK, LARRY LEATRICE & MARINEZ, TR	18 29
FRANK, MICHAEL & BRIAN	5 13
FRANK, MICHAEL & FRANK, BRIAN	5 13
FRANKLIN, KENT GORDON	99 100
FRANKLIN, PAUL D.	89
FRANKO-AVERILL-KRZOSKA ET AL	7 15
FRANKS, JOHN H III & DONNA	98
FRANKUM, JEFF & REB & MARLATT M & P	89
FRANZEN, JOHN E.	51
FRASER, CARRIE L. & LEE, REBECCA A.	26
FRASER, JAMES S & CHERYL L TRUSTEES	103
FREDERICK, RICHARD & RENEE	43
FREEMAN, FRANK S	100
FREEMAN, MARK & TAMMY &	51 62
FREESE, THOMAS & KAREN	100
FRENCH, JENNIFER & PAGNAC, JOEL	4 12
FRENZEL, CHESTER & DIANE	100
FREYHOLTZ, GENE & PAULA	98
FRIEND, ANETTE	9 20

Ownership	Page
FRIEND, COURTNEY	8 19
FRIEND, WADE & MICHELLE	8 9 19 20
FROMELT, ELEANOR AS TRUSTEE OF THE	102
FROST, DEBORAH E.	3
FRY, HARRIET ANN & LANCE R.	40
FRY, RBT&BRUCE-RUNNING, D &	40
FULLER, MARK JAMES & DANIEL JAY	89
FULLER, SCOTT & LORIE	5 13
FULLER, THOMAS & MELISSA	42
FULLER, THOMAS	42
FULTON, DONALD & LORELLA	26
FULTON, TIMOTHY J. & LEMIEUX, MICHA	63
FULTS, MARY M & JOSEPH M	7 15
G L C GUN CLUB	99
GAETZKE, ROXANNE & BERNARD	41
GANNON CREEK LAND & TIMBER, LLC	98
GARGANO, GREG, MARY & LARSON, RICH	98
GARNER, DONALD & HOLLAND, PATRICIAP	102
GARRISON, KENNETH & JEAN	100
GAVE, ERIC O., MICHELLE R, KELLIE D	98
GEERDES, MARY, TRUSTEE OF THE	99
GEERDES, STEVE & BRITTANY	99
GEHLERT, RAMONA L.	89 90
GELINEAU, DEAN A & BARBRA	20
GENELL, WILLIAM J.	26
GENZ, GARY J. & TONI C.	98
GEORGE, TERRY	31
GETTINGER, EDMOND & MARY KAY	42
GEVING, HARRY G & TAMI R.	19
GIANNONATTI, FORREST & BE	90
GIBBS, DAVID W.	87
GIBBS, EARL D. JR.	100
GIBEAU, CORINNE LAUREL ANN	93 94
GIBSON, WILLIAM R. & DELANEY, DAVID	77
GIELAROWSKI, FRED & JUDITH	40
GIELAROWSKI, FREDERICK L	40
GIESER, RANDY & KARRIE	100
GIFFORD, VERNON L. & PAMELA K.	31

Ownership	Page
GINTER, DAVID B.	5 13 18 29
GLADEN CONSTRUCTION, INC	26
GLANZER, RONALD P.	100
GLASCOCK, DANNY & KARIN	38 39
GLOCKZIN, CALVIN ET-AL	80
GLOWACK, MICHAEL T. MARC S. ETAL	51
GMB, TTK, MSD REAL ESTATE LLC'S	94
GOEDE, STEVEN A. & WENDY L.	100
GOLUB, OLGA	29
GOOD ACRES, LLC	100
GOOD, BRADLEY D. & DIXIE R.	42
GOOD, BRIAN, NANETTE & DAVID	100
GOOD, DAVID ET AL	100
GOODALE, CHARLES E	101
GOODELL, A., GATES, S.,M, DOXSEE, J	60 70
GORDON, THOMAS & VIRGINIA	15
GOSKI, GLENN CHARLES, TRUSTEE	98
GOUIN, MATHEW P. & LEANN	31
GRANDPRE, ERICA & STEPHAN	60 70 98
GRAVES, DARRELL & MARILYN C.	32
GRAVES, DONALD & WENDY	42
GRAVES, GUSTAVSON, GUSTAVSON & ETAL	26
GRAY, GEORGE PATRICK & ANITA	38 39
GRAY, WILLIAM G & BARBARA	51
GRAY, WILLIAM G	51
GREAT RIVER ENERGY	95
GREEN FOREST WOOD PRODUCTS, LLC.	40
GREEN WING CAMP, INC.	98
GRILLO, JAMES & WILLIAM	98
GRILLO, PAUL & JAMES C.	98
GRILLO-VOLLMER, LORRAINE M. &	3
GRINDALL, DOUGLAS MARLYS WILL JULIE	87
GRINDE, DAN, KEVIN, BRETT	94
GRINDLE, RUSSELL G.	90
GRISWOLD, LINDA	30 31
GROEBNER, JOSEPH, CARLSON, BRUCE,	100
GROTBERG, KAREN L., ANN MARIE &	29
GROTBERG, ROY	29
GROUSE WOODS, INC	90 101

Ownership	Page
GRUNDMEIER, PEGGY D.	88
GRUNDMEIER, RICHARD & PEGGY	88
GRUNDMEIER, RICHARD DARYL	88
GRUNDMEIER, RICHARD	88 99
GUERARD, DANIEL & MARIE	7 15
GULBRANSON, KEITH	14 15
GULER, ROBERT J.	100
GUNDERSON, JAY A. & GREGG D.	98
GUNDERSON, JAY-GREGG-MAUREEN	98
GUNNERSON, ARLAN & DEBRA	19 30
GUSHULAK, CHAD M.	24
GUSHULAK, MELVIN & DEBORAH	24
GUSTAFSON, DUANE	39 40
GUSTAFSON, RYAN A. & JILL N.	98
GUTH, BRIAN L.	90
GUYE'S PLUMBING & HEATING, INC.	32
HACHMAN, JAMES C	52
HACKENMUELLER, JOSEPH & ALYSA	30
HAGEN, ROBERT & MARILEE	40
HAGEN, STEPHEN R. & CHRISTINE M.	40 41
HAGERTY, MARJEAN	42
HAHN, OTIS & AUDREY	90
HAHNE, SPENCER B.	87 98
HAIR, DANIEL C & GLORIA	95
HAIR, MARJORIE JO	17 27 28
HAIR, ROBERT & JUDITH	42
HAKALA, DEBORAH K, & DANIEL M.	100
HALL, CULLY & TAMI	65
HALL, ERIC D. & STACY M.	9
HALL, JEFFREY A.	90
HALL, MITCHELL & JONAS, LAURA L.	40
HALL, ROBERT C. & GAIL F.	94
HALLAN, MARK V. & MATHEW J.	63
HAM, ROBERT & JOYCE-HAM, KARINA	27 28 39
HAMAD, ESAM Z.	35
HAMERS, ROSS & PRETTYMAN, KATIE	30
HAMERS, ROSS J. & KATIE B.	30
HAMILTON, DOUGLAS	65
HAMILTON, STUART & KAMELLA	29
HAMMERSBERG LODGE INC	58

Ownership Index

Ownership	Page
HAMS, SUSAN K.	8 19
HANDZUS, ISAAC J.	55
HANEY, CHRISTOPHER W. & JON B.	5 13
HANEY, FRANCIS & WANDA MEKASH, BONN	42
HANEY, FRANK & SHERRY	32 42 43 53
HANEY, FRANK, SHERRY, JACOB, CYNTHI	42
HANKS, ROGER & RHONDA	17 18 28 29
HANNEKEN, CHRISTOPHER, ERIC, MATTHE	102
HANNON, RICHARD	55 56
HANSEN, BRADLEY D.	98
HANSEN, CHARLES & CHERYL	59
HANSEN, DAVID	32
HANSEN, PAUL W. & ROSE C., TRUSTEES	32
HANSEN, ROBERT O	30 32 43
HANSEN, ROBERT O. & RANDAL L.	30 32
HANSON, BARBARA J. & THOMPSON,TERRY	19
HANSON, BERNARD & DORIS, TRUSTEES	101 102
HANSON, DEAN & GARY	90 101
HANSON, DOUGLAS, & HOPKINS ETAL	93 94
HANSON, JERRY K. & JOHNNIE K.	89 100
HANSON, KIM D.	100
HANSON, MICHAEL & MYRNA	5
HANSON, NEIL J.	32
HANSON, PAMELA & WILLIAM	13
HANSON, ROGER P. & TERRI L.	40 51
HANSON, WILLIAM & BARBARA J	13 29
HAPPY HILL FARM CHILD HM	51
HARALA, ROBERT	42
HARDER, DAVID & JOSHUA	62
HARDER, JOSHUA D.	19
HARDER, MICHAEL & DAVID FISHER	62
HARDWIG, CAMERON	41 52
HARDWIG, LANCE E	38 39
HARDWIG, RICHARD & INEZ	52
HARDWIG, WILLIAM PAUL	63
HARDY, THOMAS & LEANNE	5 13

Ownership	Page
HARJU, NICHOLAS R. & CASSANDRA L.	32
HARKER, RICHARD L. & LYNN B.	8 19
HARKER, RICHARD L.	58
HARRINGTON HUNTING CLUB	72
HART, GARY W. & AMY L.	18 19
HART, RANDY G. & JANET L.	62
HARTMAN, RALPH LINDER, RENEE ETAL	102
HARTMANN, GEORGE A. & RUTH R.	4 26
HARTZLER, MATTHEW & JENNIFER M.	30
HASBARGEN LOGGING INC	4 5 12 13 23
HASBARGEN, ALBERT G. III & KAYLA M	4
HASBARGEN, ALBERT III	4
HASBARGEN, ALBERT JR & RITA	3
HASBARGEN, ALBERT JR., BARRY, GARHA	12
HASBARGEN, ALVIN ET-AL	4
HASBARGEN, ALVIN L, MELANY, ETAL	4
HASBARGEN, BARRY	3
HASBARGEN, BRADY M. & KYRA	15
HASBARGEN, BRUCE A. & TANYA J.	3 102
HASBARGEN, CHAS D & JILL	5 13
HASBARGEN, CLARENCE & BARBARA	4
HASBARGEN, CLARENCE A. & JACOB	4 12
HASBARGEN, CLARENCE, DENTON, & KIT	4
HASBARGEN, CLINTON KENNETH	4
HASBARGEN, CYNTHIA R. & JEREMY	18
HASBARGEN, CYNTHIA RENEE	19
HASBARGEN, DOUGLAS & PATRICIA	5 12 13
HASBARGEN, GARHART & JANET	6 11 14
HASBARGEN, JANET &	26
HASBARGEN, KEITH & CARRIE	4 12
HASBARGEN, LORRAINE D. & MARK A.	5 13
HASBARGEN, MARGARET	4 5 12 13
HASBARGEN, ROBYN T. & VICKIE E.	4
HASBARGEN, ROBYN TERRANCE	4

Ownership	Page
HASBARGEN, ROGER & LEANNA R.	3 19
HASBARGEN, ROGER & LEANNA	3
HASBARGEN, ROGER J	3 4
HASBARGEN, SCOTT & LAURIE	4
HASBARGEN, W & L ERICKSON, D & C	4 12
HASBARGEN, WAYNE R. & LAVONNE M.	4
HASBARGEN, WESLEY	4
HASSER, JONATHAN & RACHEL	30 31
HAUBRICH, WILLIAM, KENNETH & KARL	38 39
HAUGEN, TERESA CHRISTINE	60 70
HAUNER, DAVID	40
HAUNER, JASON	40
HAUNER, RICHARD & DEBARA	40
HAVLUCK, STEVE	41 42 52 53
HAWKINSON CONSTRUCTION PROPERTIES	80 95
HAWKINSON, MARK G.	59 70
HAWKINSON, REGINA M.	92 93
HAY, DAVID & LISA	42
HB HOLDINGS, L.L.C.	3
HD UP NORTH PROPERTIES, LLC	62
HEALD, STEVEN & GAIL	100
HEARTLAND CHRISTIAN BROADCASTERS	15
HEDTKE, MICHAEL S. & DENISE L.	18
HEGE, SAMUEL & DOUGLAS HEGE	29
HEGE, SAMUEL & TWILA	29
HEINE, JOHN J. & JAMES L.	101
HEINTZ, JAMES E. & JACQUELINE E.	99
HELGESON, HAROLD & CAROLI	43
HELGESON, RUSSELL & JULIE	43
HELL, DARLA	39 40
HELL, DARREN G.	18
HELL, DAVID	6 14
HELL, DESTRY	39 40
HELL, R & B, R & J, MORSISON, ETAL	5 13
HELL, RANDY & JOYCE	5 13
HELL, ROBERT & BARBARA	39 40
HELL, ROY & CINDY	40

Ownership	Page
HELL, TONY & CHRISTINE	28 29 39 40
HELL, TROY	19
HELMER, LARRY	42
HEMSTAD, CHRIS AMBER NAT & DANA	54
HENDRICKSON, SCOTT & JO DEE	18
HENNINGSEN, ALLEN & ANNE	18
HENRICKSON LAND COMPANY, LLC	5 13
HENRICKSON, C.E.& HENRICKSON, S.M.	5 13
HENRICKSON, DOUGLAS K.	51
HENRICKSON, STEVEN	5 13
HENSEL, STEVEN C. & MELODY J.	38 39
HEPPNER LONG, JENNIFER J.	19
HEPPNER, JANICE M. & CLARK, CONNIE	98
HEPPNER, JOHN C. & KARRENE	19
HEPPNER, KARRENE & CARLSON, TARA	39 40
HERBERG, JEFFREY & JODI	62 63
HERBST, GLENN H. & KARI BROWN-	31 42
HERIOT, LYRA MAIA	40
HERIVEL, RONALD & MARLAN	40
HERVEY, LEROY	17
HERZIG, MANFORD & BETTY	32
HERZIG, THOMAS & JILL	51
HEYNE, RANDY	99
HIEBERT, DARWIN & PULLAR, TONY	80
HIEMENZ, BERNARD	52
HIEMENZ, BRADLEY	52
HILBRAND, EDWIN	3 11
HILFER, GERALD & E. JEAN	19
HILL, FREDERICK WM JR	25
HIMES, BRADLEY	43
HIMES, WADE R & PEARL	38 39
HINIKER, DAVID M. & JOHN P.	58
HINZ, JOHN G. TRUSTEE	98
HIRT, DENISE, CHERI, LEE HIRT STARR	93 94
HJELLE, BRENDA J.	27
HOARD, BERNARD J	89
HOBBS, RICHARD & ALICE	38 39
HOEFS, DANA K.	90
HOFF, GLENN S	51
HOFF, MICHAEL	51
HOFF, SHANE	51

Ownership Index

Ownership	Page
HOFF, VANE M & SHERYL	51
HOFF, VAUGHN R.	51
HOFF, VERNON L	51
HOFFMANN, THOMAS & PRISCILLA	6 7 14 15
HOFIUS, CHARLES & IRMA	51
HOFIUS, JERRY	51
HOFMANN, MARY J. & WARREN J.	40 51 52
HOGAN, MICHAEL A. & PATRICIA A.	17 28
HOGAN, MICHAEL A.	17 18 21 28 29
HOHEISEL, GINGER	31 42
HOKANSON, CURTIS J. & MARY	74 75
HOKENSON, ORLANDO	27 28
HOLDEN, D. MICHAEL & ANN G.	5 13
HOLDEN, THOMAS M.	13
HOLKA, DANIEL, BARBARA & JULIA	25
HOLLAND, JAMES & CAROL	102
HOLM, GARY ET-AL	5 13
HOLM, GARY W.	5 13
HOLM, MICHAEL SCOTT	62 63
HOLM, THOMAS E.	5 13
HOLMAN, JANICE	59 70
HOLMAN, LANCE A.	89 90
HOLMESTAD, TIMOTHY	42
HOLMSTROM, JOHN G. & HUSEBY, DIANE	98
HOLT, EUGENE & JUDITH C.	40
HOLTE, JONATHAN A. & JANET M.	40
HOODENPLYE, LAURITSON, FADNESS ETAL	3
HOOPMAN, ERIC & ANGELA	18
HOOPMAN, HONEY J. & JEFFERY R.	8 19 20
HOOPMAN, ROBIN & SANDRA	8 19 20
HOPKINS, TERRY W. & LARRY A.	93
HOPPE, NOEL C. JR. & TINA M.	26 27
HOPPE, TIMOTHY J.	89
HORNE, BONNIE & DUNN, BECKY & KRIST	39 40
HORNE, BRIAN S.	39

Ownership	Page
HORNE, KEITH A.	38 39
HORNE, LOUISE B.	39
HORNE, STEVEN J.	38 39
HOSTETTER, RONALD M. JR. & SARA M.	30
HOUGLUM, GERALD R & BEVERLY E	40
HOUSE, FRANKLIN G. EILEEN S.	43
HOUSE, GREGORY & SHARINE	43
HOVET, CLINTON & JOAN	102
HOWDAHL, JACK & EARL	3
HOWE, HERBERT ETAL	89
HOWE, JOHN T & CHARLENE	3
HOWELL, PAULINE	40
HRIBAR, JEFFREY	87 98
HUBBARD, ANTHONY S.	30
HUDDLESTON, SANDRA HAYS	7 15
HUFNAGLE FAMILY LIMITED PARTNERSHIP	60
HUFNAGLE FAMILY LIMITED	58 60 70 71 72 80 82 83 90 101
HUFNAGLE, JANET	58 60 61 70 71 72 80 90
HUFNAGLE, KRISTY & AARON	18 60
HUFNAGLE, MARY L.	88
HUFNAGLE, RICHARD & JOANN	59 60 70
HUFNAGLE, RICHARD A & NATHAN	60 61
HUFNAGLE, RODNEY	59 60 70
HUFNAGLE, VICTOR & JANET	59 60
HUFNAGLE, VICTOR H	60 61
HUFNAGLE, VICTOR, RICHARD	60
HUGHES, DAVID & BRENDA	41
HULTMAN, BRYAN H. & NIKKI E.	17 27 28
HULTMAN, CARL	5 13
HULTMAN, DAVID & CHRISTINE	5 13
HULTMAN, GARY	5 13

Ownership	Page
HULTMAN, KATHLEEN; GERARD MANKA	27 28
HULTMAN, NIKKI & BRYAN	30 31
HUMBERT, DIETER J. & LAURIE A.	51 52 60 70
HUNT, MARIE LOUISE	19
HUNTER, EUGENE J. & ANDIE	98
HUSCHLE, THOMAS & TROY	38 39
HUSCHLE, TROY R.	38 39
HYNES, TIMOTHY & JUDI, HILL, CLAY	60 61
IHW PROPERTIES	99
IMES, DAVID G & JANICE	5
IMES, JANICE & DAVID	5
IMES, NATHAN THOMAS & ANDREW RALPH	5 13
IMHOF, ANTON & ZELAH	40 41
IMHOF, GARY & JILL	40
IMHOF, GARY & REBECCA	40
IMHOF, JOANN M	40
IMHOF, LYNN & THERESA	40 41
IMHOF, LYNN A	40 41
IMHOF, MICHAEL & WILLIAM	41
IMHOF, MIKE & NANCY	41
IMHOF, RUDOLPH F & MARLYS	40
IMHOF, RUDY & SUSAN	40
IMHOF, WILLIAM	41 52
IMHOLTE, MITCH	38 39
IND SCHOOL DIST #361	8 19 31 32
INDUS CAMP, LLC.	7 14 15
INEICHEN, ROBERT G. & REBECCA L.	31
INOTT, GEORGE	100
INOTT, RICHARD P.	100
INTERNATIONAL BILDRITE	8 19
INTERNATIONAL FALLS ECONOMIC DEVEL	4 8
IVERSEN, DAN	102
J M MAAS HOLDINGS, LLC	100
JACKOPICH-LANARI NANCY A.	98
JACKPINE VENTURES, INC.	3
JACKSHA, KARL THOMAS	98
JAEGER, TERRANCE	89 99
JAKSA, MICHAEL & CYNTHIA	62

Ownership	Page
JAKSA, MIKE, & PAT	62
JAKSA, ROBERT JOHN & STEPHEN WILLIA	87
JAKSA, STEPHEN W. & LORI A.TRUSTEES	87
JAMES, JR., MELVIN & JAMIE	89
JANKOWSKY, JAMES W. & SUSAN D.	89
JANOUSEK, JAMES J.	17 27 28
JANSSEN, JAMES V. & GRETCHEN M.	51
JANSSEN, TODD W	39
JEAN, LINDA	26 27
JENKINS, JAMES W. & ADAMS, RUTH E.	29
JENKINS, JAMES W. & JARED W.	29
JENSEN, JAY & JEAN M.	19 20 30
JENSEN, RICKY LEE	18 29
JENSON, DENNIS, PAMELA & DAVID	40
JESME, ELROY & TAMI	18 29
JESPERSEN, JAY A & JUDITH A TRUST	9
JESPERSEN, SCOTT L & JULIE K	9
JESSEN, MICHAEL R. & TRICIA L.	62
JESSOP, JOSEPH E.	31 32 43
JOHN K BRITZ REVOCABLE TRUST	60 61
JOHNSON, ANTHONY,CHRIS & MAYER, WEN	63
JOHNSON, CRAIG & KRISTINE	70
JOHNSON, DALE & RHONDA	52
JOHNSON, DARWIN E & MARY	18 29
JOHNSON, DAVID L, REBEKAH & AARON D	3
JOHNSON, DUAYNE, NANCY, RICH, ETAL	26 27
JOHNSON, GARY RAYMOND	39
JOHNSON, GEORGE & DIANE TRUSTEES	58
JOHNSON, JAMES & VIRGINIA	103
JOHNSON, JAMES GORDON	51
JOHNSON, JAMES R. JR. & KEVIN LEE	41
JOHNSON, JASON, JACLYN & REBECCA	82 83
JOHNSON, JEROME G & NANCY C	5 13
JOHNSON, JEROME G	8 19
JOHNSON, JOHN & TERROL	24
JOHNSON, JOHN V.	42

Ownership Index

Ownership	Page
JOHNSON, JOHN	35
JOHNSON, JOHNSON, BUCZKO & BENJAMIN	5 13
JOHNSON, JOSEPHINE A.	18
JOHNSON, KAREN; VOLLRATH, STEVEN;	31
JOHNSON, KAYE L.	99
JOHNSON, LUPKES ET AL	27 37
JOHNSON, MARK & HOVRE-JOHNSON, FAY	5 13
JOHNSON, MARK A. & AMANDA A.	51
JOHNSON, MELVERN H. & CONSTANCE M.	90
JOHNSON, MICHAEL P.	24 35 51 62
JOHNSON, MICHAEL W. & CAROL A.	39
JOHNSON, PAMELA J.	15
JOHNSON, RALPH & SUSAN	32
JOHNSON, RICHARD & CATHER	19
JOHNSON, RICHARD & LAVERNE ETAL	100
JOHNSON, ROY EDWARD SR.	19
JOHNSON, VENZEL	5 13
JOHNSON, WENDY & SUTHERLAND,MICHAEL	32
JOHNSON, WILLIAM R JR & BARBARA J.	15
JOHNSON, WILLIAM R. & BARBARA	15
JOHNSON, WILMER ERIK	40
JOHNSON, WM JR & BARBARA	15
JOHNSTON, ROBERT & MAXINE	6 7 14 15
JOHNSTON, SHARON & MCCORMICK, RICHA	93
JONES, CHASE	9 20
JONES, DAVID & JULIE, TRUST	34 35
JONES, GERALD M & JOELL L	9 20
JONES, LEX L.	29
JONSON, DEBBIE	29
JONSON, DENNIS & RHONDA	5 13
JONSON, DUANE & SAUTTER JONSON, AMY	29
JONSON, DUANE J & AMY SAUTER	29
JONSON, JEFF, SCOTT JOHNSON SHERILY	17 27 28
JONSON, JEFFREY, SCOTT, SHERILYN	27 28
JONSON, TODD M. & WANDA C.	29
JORDON, JEREMY & ATHENA	76

Ownership	Page
JORNLIN, ROBERT & DONNA	63
JORNOD, BRONTE	5 6 7 13 14 15
JOSLYN, DARWIN T. & JULIE A.TRUSTEE	19
JOURDAN, CAMERON E. & CAROL J.	100
JOURDAN, DAVID R.	100
JOURDAN, DOUGLAS & KIMBERLY	100
JOURDAN, DOUGLAS JAY	100
JOURDAN, JOHN & JUDITH	100
JOURDAN, JOHN	100
JOURDAN, JONATHAN KENT	100
JOURDAN, MARK	100
JOURDAN, MATTHEW G.	100
JOURDAN, OTTO L	100
JOURDAN, RUTH L	100
JOURDAN, SCOTT RANDALL	100
JPK HUNTING LAND, LLC	88
JR HOMES, LLC	17 28 29
JUELICH, DONALD	43
JUELICH, J. & J., CARPENTER, SHERRY	43
JUNKER, BRUCE & BONNIE	40 41
JUNKER, BRUCE	40
JUNKER, CARL R	41 62
JUNKER, MICHAEL & JUDY	41 52
JUNKER, THOMAS C.	41
JUNKER, WHITNEY A.	40
K AND A TRUST	42
K BAR PROPERTIES LIMITED PARTNERSHI	89 100
KADRLIK, TED W.	32 43
KANTOR, CARL & LORRAINE AS TRUSTEES	40
KANTOS, NICHOLAS & SHARON	40
KARL, JAMES JR & SR	102
KARP, JOSEPH & KATHLEEN	99
KARSNIA, JEROME & MARTHA	19
KARSNIA, JOHN JOSEPH	37 38 48
KASS, J.R., C.J.,B.D. & FOLEY, J.K.	58
KASTER, CATHERINE & EARL	42
KAUFMAN, KARL GLENN	102
KAVIUK, JOHN R.	74
KECKHAFER, MONICA & BRENNING, ANTHO	18

Ownership	Page
KEELER, KENT T. & DAWN E.	42
KEENEY, CAMERON B.	8 19
KEENEY, LEROY V. & SHANNON K.	32
KEEP PROPERTIES III, LLC	28 29 39 40
KEEP, LARRY V & MARY E	40
KELLY, BRIAN L.	19
KELLY, KARI J.	40
KEMPA, JANICE K	98
KENNEDY, DALE A. SARA J. & ANDREW M	18 19
KENNEDY, DARRELL & BONNIE	18 29
KENNEDY, DEAN R. & TERRY A.	10
KENNEDY, JAMES A & SANDRA	27 28 40 41
KENNEDY, JAMES A JR & NICOLE D	40 41
KENNEDY, JOHN & JOELEEN	8 19
KENNEDY, JOSEPH L. & HEATHER M.	40
KENNEDY, KENNETH, DALE & HULL, LAUR	19
KENNEDY, KEVIN	15
KENNEDY, KIP A.	27 28
KENNEDY, KURT & KIP	27 28
KENNEDY, KURT R.	27 28
KENNEDY, KURT	52
KENNEDY, PRESTON & JOHN	27 28
KENNEDY, PRESTON J. & MARTY, JACOB	15
KENNEDY, RANDALL & CHERYL	29
KENNEDY, RANDALL & STEELE, REBECCA	29
KERRY, SCOTT J.	38 39
KESSLER, REBA	60 70
KEY MEDIA INC RITA J. KEY	35
KIELTY, RICHARD & KIELTY, DENNIS	99
KILLMER BROTHERS LOGGING	99 100
KILLMER, RAMON D.	100
KIMINSKI, RANDY, KLEMETSEN, LISA &	30
KIMMEL, DOUGLAS & JOYCE LIVING TRUS	52
KING, DANIEL & MELISSA	93 94
KING, DOUGLAS & ANN	30
KING, JOHN & BRIAN	32

Ownership	Page
KININGER, KENNETH & BARB	100
KIRK, BARBARA, ARIEL & LAURA	26
KIRSCH, EDWARD J.	32 40 51
KITTELSON, ADAM C. & KELLY M.	18 19
KITTELSON, CASEY E.	26 37
KITTELSON, MELVIN & MAY	30 31
KLEIN, WILLIAM ET AL	102
KLEIN, WILLIAM ET-AL (TRUST)	102
KLEIN, WILLIAM, ETAL AS TRUSTEES OF	102
KLEIS, MICHAEL TONY & MICHAEL JOHN	40
KLEMETSEN, ALLAN & KAREN	17 28 29
KLEMETSEN, ALLAN	17 18 28 29
KLEMETSEN, CHRISTINE & KRAUSE, BRAD	42
KLEMISH, EDWARD & BARBARA	87
KLEPPE, DONALD & SHIRLEY	51
KLICK, ADAM	100
KLOTZBACK, DONALD SCOTT	99
KLOTZBACK, STEVEN	99
KLUEMPKE, DAVID	101
KLUG, DENNIS	52
KLUG, JOHN ETAL	101
KNAAK, JAY B.	40
KNAEBLE, ALAN & ROWNEA	38 48 59 60 70 81 100
KNAEBLE, KEITH ALAN & JILL MAE	40
KNEESHAW, WILLIAM	27 37 38
KNEESHAW, WM & MARCIA	27 37 38
KNOTT CONT TO OSTMAN	19
KNOX, SHARON P.	51
KNUTSON FAMILY FARMING LLP	63
KNUTSON, RONALD J	63
KNUTSON, STEVEN	3 80
KNUTSON, THOMAS & MARCIA	99
KOBZA, TARA	80
KOCHANIUK, MILTON	30 31
KOCINSKI, FRANK CHAS SHULL	31 32

Ownership Index

Ownership	Page
KOCINSKI, LADD S. & ONIDA L.	9 31 32
KOENIG, ALLEN H. & GEAN E.	102
KOFSTAD, DUANE J. & CARRIE M.	19
KOHL, CARROLL L	99
KOHLER, DONALD	39 40
KOHLER, STEVEN & JILL	18 39
KOHLHASE FARMING LLC	89 100
KOOCHICHING ECONOMIC DEV, AUTHORITY	8 19
KOOCHI-IT-CAMP, INC	95
KORANDA, BRIAN, ANDREA & ST.DENIS D	4
KORECKI, W JOSEPH, & W J, TRUST	45
KORECKI, WALTER JAMES, TRUST	45
KORNOVICH, LARRY R & SUE	90
KORPI, RHONDA	9
KOSOBUCKI, KEVIN	15
KOSOBUCKI, WALTER & NORIN	7 15
KOSTIUK, CYNTHIA D.	30
KOTTKE, DOUGLAS & WENDY	17 27 28
KRAMER, DAVID & PHYLLIS	24
KRATS, DAVID R.	63
KRAUS, BENJAMIN L. & NAOMI J.	100 101
KRAUSE, DANIEL J. & VALERIE J.	29
KRAUSE, KRESIN & POPMA, TERRY & THO	26
KRENIK, TERRY J. & ROSE ANN M.	93
KRIENKE, KEITH D. & VICKY L.	90
KRUEGER, DALE E. NANCY & MICHAEL	40 51
KRUEGER, KENNETH & JACQUELIN	51
KUCERA, JOEL A. & AIKO KANO	30
KUCERA, ROBERT V.	30
KUCERA, WALLACE TRUST 11	31
KUCERA, WALLACE, WAYNE, ROCKY ETAL	30
KUEFFNER, A JR- ET AL	38 48
KUFFENKAM, CHRIS & MARGAR	19 20 30 31
KUHL, PETER	7 15
KUNST, GREG & JEANNE	27 37 38
KUNST, JEANNE & REIMER, ARLENE	37 38

Ownership	Page
KUSCH, ALTON	60
KUTTES, STANLEY & LILA	18
KVANBEK, GREGORY J. & BRADLEY J.	98
LACHER, BRIAN J.	20
LAFKY, FRED & LINDA	3
LAGEN, STEVEN & DEBRA	19
LAKEWOOD FARMS, INC.	3
LAMM, DAVID & ROBYN	35
LANDMARK, STEVEN & DEBRA	26 27
LANG, JOHN W	63
LANG, LARRY J	101
LANGRECK, JAMES E & MARY A	32 43
LANGTON, RONALD, WILLIAM & ETAL	18
LANGTON-ANITN, KELLY ETAL	52
LARKINS, DELMAR C .	35
LARSEN, JAMES C. & DONNA M. TRUSTEE	71 72
LARSEN, JEFFERY	71 72
LARSEN, LYNDON & SCOTT, S.	52 63
LARSEN, PAUL T., TRUSTEE	90
LARSEN, VALERIE D.	9
LARSON, BOYD & SUSAN	3
LARSON, CAROL A.	20
LARSON, CHAD M.	18
LARSON, DANIEL & TIMOTHY	90
LARSON, DENNIS/WAYNE/JULIE	19 30
LARSON, JAMES & CATHY	32
LARSON, JAMES B ET-AL	29 30
LARSON, JOHN R. & MARY ANN	99 100
LARSON, KENNETH & LAURIE	3
LARSON, MICHAEL V.	13
LARSON, NORMAN	31
LARSON, ORVILLE & LEONA	18
LARSON, ORVILLE; LEONA L & DEBRA A	40
LARSON, ROLAND & SHIRLEY	30
LAVALLE, TERRANCE J. & KATHLEEN L.	101
LAVALLEY, ROGER D. & JULIE A.	101
LAVIGNE, JACQUES & KYLEE	30
LAX, MARY A., TRUSTEE	28 39
LEAHY, MICHAEL J	6 14
LEDBETTER, GEORGE E, & THOMAS R.	101
LEDUC BRENDA & HELLELOID, K	10 21

Ownership	Page
LEE, LEROLLAND, REINERS ETAL	70
LEE, RONALD E & CATHY	51
LEERSSEN, KEVIN & JANET	51
LEHMAN, JOSHUA A.	18 19
LEHMAN, LEROY A & KATHLEE	87
LEHMAN, MARCIE J.	41
LEINUM FARMS, LLC	6 14
LEMCOOL, PAUL & MARGUERITE	62 63
LEMIEUX, MARLA & BROCK	8 19
LEMPART, DARREL & KAREN	88
LEPAGE, LARRY L	42
LESEMAN, SCOTT A.	19
LESSARD, MICHAEL C. & SUSAN	32
LESTICO, BRUCE, TRUSTEE	40
LESTICO, SCOTT C. & BETH M.	38 39
LEVAKE, MICHAEL W. & MARGARET J.	59 70
LEWIS, MARK I. & CRYSTAL	26 27
LEWIS, RALPH D. & LOIS J. TRUSTEES	4 5 6 12 13 14
LEWISON, BENNETT & LINDA TRUSTEES	100
LEWISON, R. THORSAD, K. PARLIAMENT	100
LIABENOW, LUCINDA	52
LIEVSAY, LLOYD	99 100
LIEVSAY, MATTHEW J. & KRISTEN, K.	89
LINDBERG, STEVEN & LORI	31 43
LINDEMANIS, PETER & MARTA	70
LINDER, AL,WANDA,JAMES,TAMMY,GERALD	31 42
LINDER, ALLEN & WANDA	30 31 41 42
LINDER, GERALD	42
LINDER, JAMES & GERALD	42
LINDER, JAMES & TAMMY	31 42
LINDHAG, ALAN & RITA	31
LINDNER, BRUCE A	89
LINDNER, ELDON & MARION	89
LINDNER, IRMA L.	100
LINDNER, KENT & KIMBERLY	89
LINDNER, KENT B.	89 100
LINDNER, LAUREL & MARIETTA	100 101

Ownership	Page
LINDNER, RONALD & TANNA	89
LINDQUIST, HARVEY & HELEN	40
LINDSTROM, WAYNE & NANCY	9 20
LINDVALL, BROCK ANDERS	38 39
LINGNER, HAZEL & JAMES O.	26 27
LITTLE FORK SPORTS CLUB, INC.	98
LITTLE, JEANNE MARIE	24
LITTLE, KENNETH & RITA	40
LITTLE, TERRANCE	18 27 28
LITTMAN, ANTHONY VINCENT	5 13
LITWILLER, DEAN & CAROLYN	32
LITWILLER, STACEY L.	26
LOFGREN, REYNOLD & JOAN	27 37 38
LOFGREN, RODNEY & JUDY	27 28
LOGDAHL, GERALD R. & KAY M. TRUSTEE	102
LOGS-R-US	5 12 13 23 24 35 51 52 63 82 83
LOM-GRUNDMEIER, RAYMOND & MARILYN	90
LONEY, RYAN T. & KIMBERLY H.C.	25
LONG, KENNETH & DEBORA	39
LONGWORTH, HOWARD & DARLENE	87 98
LOSO, MICHAEL, ROBERT,TERRANCE ETAL	90
LOVDAHL, BRAD & CONSTANCE	94 95
LOVE, MICHAEL L.	103
LOVEJOY, MARION L INC	6 14
LOVEJOY, MICHAEL	4
LOVEJOY, PATRICK	6 14 15
LOWE, BRUCE & PAULA	99
LOWE, MARK A.	89
LOZEN, ROBERT IVAN, SOLE TRUSTEE	7 15
LUCACHICK, BRUCE A., TERRANCE E. &	98
LUCACHICK, DAVID, JAMES ETAL	98
LUCACHICK, JAMES T & IRACI, MARGIE	98
LUCACHICK, JEFFREY, ETAL	98

Ownership Index

Ownership	Page
LUCACHICK, TODD	98
LUCCA, STEPHEN & KIMBERLY	19
LUCCA, TOM & MARY	52
LUCEK, WILLIAM & DEBRA	3
LUDOVISSIE, WM & J	26 27
LUKENBILL, CHRISTOPHER J.	99
LUKENBILL, DONALD & MARY	99
LUKENBILL, ROXY A.	89
LUND J,LYMAN S,WENTWORTH J,LUND D	80
LUND, CHESTER E. & KATHRYN M.	29
LUND, ERNEST & GLORIA	3
LUND, ERNEST EVAN	3 5 12 13
LUND, NORMAN W	80
LUNDEEN, ETAL	31
LUNDEEN, JAMES E	31
LUNDEEN, TIM-TODD-JONATHAN	31
LUNDEEN, TODD C. ETAL	31
LUNDEEN, TODD JONATHAN DEREK MARK	31
LUNDIN, CURT P., ALIZA & JUSTIN	88
LUNDIN, JAMES L., MARY P. & CURTIS	88
LUNDQUIST, JEFF & LESTER	101
LUNDQUIST, RICHARD FRANK	32 43
LUTGEN, VICKI	18 29
LYON, WILLIAM R	19
MACHACEK, RYAN L. & CELESTE M.	89
MACLEAN, JOHN PATRICK	9 20
MACLEOD, RENT, TWA ET-AL	98
MAGEE, KEVIN J. & VIRGINIA A.	101
MAGEROWSKI, SAUNDRA M. TRUSTEE	90
MAGGERT, DAN & BRENDA	102
MAGNER, DANIEL L. & SUSAN C.	32
MAGNUSON, EDVIN & CONNIE	20
MAI, ARTHUR & MARILYN	6 7 14 15
MAI, JAKE ALYND	17 27 28
MAI, WALTER & LYNDA	17 27 28
MAI, WALTER P. JR. & TARA S.	17 27 28
MAISH JOHN & HELMER,LARRY	42
MAISH, JOHN & MARY	20

Ownership	Page
MALTERUD, FISHER & FISHER	99
MANAK, JAMES F. AS TRUSTEE	60 70
MANICK, RICHARD	87
MANICK, ROBERT J	87
MANICK, WILLIAM & JOSEPH/MICHELLE	87 98
MANN, BRET	6 14 15
MANN, CHESTER & ETHEL	19
MANN, DAVID R. & TINA A.	15
MANN, GARY A.	19
MANN, JEREMY	24
MANN, LAWRENCE I. & VANESSA J.	18
MANNAUSAU, CAROL M.	29
MANNAUSAU, LAURA & LUECKEN, BRADLEY	18 29
MANNAUSAU, MERVIN S. TRUSTEE	15 18 29
MANNCO TRUCKING INC	8 19
MANTHEI, DAVID D.	3
MARBLE, BARBARA J.	43
MARBLE, RODNEY A	43
MARBLE, RODNEY L. & CHERYL	43
MARK SAND & GRAVEL CO.	9
MARK, C ARTHUR	40 41
MARK, C. ARTHUR	40
MARK, JAMIE L.	19
MARKLUND, RUSSELL & GEORGIA	27 37
MARKWARDT, DAVID & NANCY	98
MARSZALIK, MICHAEL J. & LINDA L.	43
MARTELL, JULIE J. EUGENE, WEUM, JEF	102
MARTIN, BETSY & JAMES R.	15
MARTIN, WALTER & CHARLOTTE	18
MARTIN, WILLIAM & LIDWINA	93 94
MARUK, WILLIAM & PATRICIA	26
MARYNIK, JAMES L. & JEAN M.	29
MASTERS, SHEILA MARIE	90
MASTRIAN, ANTHONY & CATHLENE	40
MATHEWS, TIMOTHY & MARY	41 42
MATHIESEN, JOHN P. & PATRICIA L.	51 62
MATISKI, WENDY & WEGNER , TIMOTHY	42
MATTA, WILLIAM; BENNETT, DIANE ETAL	100
MATTEONI, PEGGY L. & JOHN H.	6 14

Ownership	Page
MATTSEN, RANDY & MELANIE	42
MATVICK, TODD B. & KAREN S.	94
MAULDIN, JEFFERY & SANDRA	7 15
MAVENCAMP, THEODORE & JEAN	62 63
MAXWELL AND GABATINO	95
MAXWELL, CONRAD E. & KEITH E. SR.	17
MAXWELL, CONRAD, AS TRUSTEE	17
MAY, RICHARD A. & MARY K.	29 40
MAYO, JACK G. & TODD A.	90 101
MC BEE, LINDA	95
MCCARTHY, QUINN P. & DIANE K.	87
MCCLANAHAN, RONALD & JANICE	30 31
MCCLAY, MARK JERRY	102
MCCORMICK, JEREMIAH L.	32 43
MCCUE, RONALD & JANEAN	98
MCGOVERN, SANDRA	94
MCGRIFF, DANIEL L. & AMANDA J.	100
MCGUIRE HUNTING ENT. LLC	57 58
MCGUIRE, BLAKE A.	40 41
MCGUIRE, SCOTT	40
MEADOS, DANIEL R. & BETTY L.	98
MEI-LING PROPERTIES I, LLC	35
MELHUS HUNTING GROUP	89
MELHUS, JOHN R. & KARLENE F.	89
MELLUM, MARLO & KIM	8 19
MELLUM, MARLO D	17
MELLUM, MARLO; CHRISTENSON, NANCY;	8 19
MENARD, INC.	8 19
MERKLING MARVIN, TODD A.& CINDY M.	40
MERKLING, RICHARD	40
METZER, RICHARD L. & TRACEY, PATRIC	94
METZLER, MICHAEL E. & KELLY M. MORR	99 100
MEYER, JOSEPH D.	62
MEYERS, KELLY & TAWNYA	29
MEYERS, KERRY W.	6 14
MICNIC-FARM MN, LLC	32 43

Ownership	Page
MIGGINS FAMILY FOREST, LLC	44 45 55 56 62 63 73
MILENDER, RODNEY L. & CYNTHIA M.	18
MILES, BRIAN	18
MILES, KENNETH & KIMBERLE	38 39
MILES, LAURENCE & BRENDA	27 37
MILETTE, HOWARD & VIRGINIA	24
MILETTE, HOWARD W	6 14
MILETTE, STUART & CYNTHIA	27 38 39
MILETTE, STUART	36 47
MILLER, DARBY E. & REBEKAH	59 70
MILLER, DOROTHY & BRENING, NATHAN	102
MILLER, REGINA L.	5 13
MILLER, RICHARD LEE	42
MINN HISTORICAL SOCIETY	17
MINNESOTA LAND VENTURES, LLC	52
MINNESOTA POWER, A DIVISION ALLETE	13
MINNKOTA POWER COOP INC	40 59 60
MOE HOLDINGS	100
MOE, CRAIG & MARY	24 25
MOGLER, BERNADETTE	35
MONREAN, JOHN P.	5 13
MONROE, JOHNATHAN M.	52
MONTAGUE, KENNETH C. JR.	98
MOONE, RAYMOND & LOLITA	8 19
MOREY, WILDER LEE	3
MORGAN, RYAN & HOMSTAD, TRAVIS	3
MORIARTY, PATRICK	94
MORISON, MAURICE L. & PATRICIA L.	31
MORRIS, ADAM MICHAEL & PATRICK RYAN	39 40
MORRISON, B, STALLARD, C & THUL, C.	30
MORRISON, BROCK	17 27 28
MORRISON, MORRISON, LUCEK, & ETAL	3
MORROW, STEVEN & OLDS, STEVEN	89
MORSE, DAVID R. & GWEN G. TRUSTEES	81

Ownership Index

Ownership	Page
MORTENSON, GREGORY R.	5
MORTVEDT, ART & DAMARIS, TRUSTEES	98
MOSTAD PROPERTIES, LLC	102
MOSTAD, JUSTIN J.	19
MSN PROPERTIES	25
MUELLER, LUCY TRUSTEE	51
MUELLER, TIMOTHY J. & KAREN L.	51
MUNRO, SCOTT L.	3
MUNT, MARVIN & JOAN	27 28
MURRAY, TERRY ETAL	53
MUSATOV, LORI C	42
MUSECH, BRIAN J. REVOCABLE TRUST	98
MW FRIEND'S PROPERTY, LLC	8 19
NADEAU, LEONARD & PEGGY	100
NAGLOSKY, JEFFREY S.	40 51
NAGURSKI, CHRISTOPHER & STEPHANIE M	51
NAGURSKI, KEVIN & TERRI	18 51 62
NAPPER, DEWAYNE & SUSAN	6 14 15
NAPPER, JOSEPH	18 19
NASH, DEBRA L.	19
NASH, HARRY D & PATRICIA	19
NATURAL LAND LLC	69 80 102
NEFF, ROBERT JON	99
NELSON, AARON & CHERYL	18 29
NELSON, ERIK S. & AMANDA L.	98
NELSON, GARY & LINDA	18
NELSON, JEFFREY A. & KERRY	78
NELSON, JESSICA, STACIA & SETH	30
NELSON, JUDITH & OLESEN, S	5 13
NELSON, KENNETH	97
NELSON, LELAND O & LINDA	5 13 14
NELSON, LORAINE	18 29
NELSON, PERRY & MELANIE	60 70
NELSON, RALPH & JOY	5 13
NELSON, ROBERT & DELORES	4 5 13
NELSON, ROBERT & DELORIS	4 5
NELSON, ROBERT	4 5

Ownership	Page
NELSON, ROBIN K. & KELLY J.	31
NELSON, RONALD & DELPHINE	27
NELSON, RONALD K. & KRISTIN LYDIA	62
NELSON, SETH CLINTON & STACIA ANNET	6 14
NELSON, SETH CLINTON	5 13 14
NELSON, SIDNEY E & SHARON	60 70
NELSON, STEVEN A., TRUSTEE OF THE	38 39
NELSON, VERONICA N., TRUSTEE	99
NESS, BRUCE & TERESA	26
NETLAND, JERALD & SANDRA	30 31
NETLAND, TONY J.	30
NEU, STEVEN L. & TAMMIE M.	17 28
NEW DIRECTION IRA, INC.	99
NEWTON, CARL, WRIGHT,SUSA	87
NEYHART, LEANN D.K. & TROY NEYHART	87 98
NICHOLSON, BRADLEY & MELODY	17 18 28 29
NICHOLSON, BRADLEY W.	17 18 28 29 39
NICHOLSON, BRENDA & RICKY LEE	17 18
NICHOLSON, DEBRA M	31
NICHOLSON, FORREST L.	18
NICHOLSON, GREG	18 33
NICHOLSON, LELAND	17 28
NICKELSON, SUSAN G. & MAYNARD H.	37 38
NICKOLOFF,R;HEDTKE,H,C,J,D;	97
NIELSEN, ROBERT J. & DIANE	99 100
NISTLER, MICHAEL & CATHY	66
NM FARM & TIMBER, LLC.	42
NOAKES, KENNNETH & VONDERHARR, KEVI	95
NOBENS, JOHN L. & JEAN E.	51
NORBY, PAUL D.	31 32
NORDIN, JAMES N. & KINGBIRD, JUDY L	70
NORDLUND, BERNARD & JEROLYN	39
NORDRUM, JOHN J.	89
NORDSTRAND, WADE & LINDA	32
NORTHERN MN DIST FAIR	40
NORTHWEST PAPER CO	75 86

Ownership	Page
NORTON, JAMES C. & KERI S.	18
NORTON, WILLIAM & MELISSA	6 14
NORWIG, E. R. A. & J ETAL	26
NOSIE, JOE R ET-AL	98
NOSIE, LARRY & JULIE GAIL	98
NOSIE, MARTHA L.	98
NOSIE, RONALD J	98
NOSIE, WILLIAM & MARTHA	98
NOSIE, WILLIAM A & MARTHA L	87
NOTERMANN, RANDAL W. & KATHLEEN J.	101
NOVAK, TERRY A. & NOSIE, CHRISTINE	87 98
NUSS, KURT & MENES, LINDA	3
NUTHAK, SCOTT & TRACY	42
NUTZHORN, ERIC & MARIAN	29
NYBERG, LAWRENCE C. & SANDRA J.	94 95
NYBERG, LEONA E	100
NYGAARD, KEITH	31
NYQUIST FAMILY LIMITED PARTNERSHIP	59 70
O LAUGHLIN-JOHNSON, ANNA	102
OBERMAIER, JOHN & DARLENE	40
OBERMAIER, KENNETH & SHARON	40
OBERSTAR, PAUL TRUSTEE OF THE	98
OBERSTAR, PAUL	98
O'CONNELL, THOMAS J. & MARSHA K.	29
ODDLOGS TIMBER, LLC	76
OETTINGER, ROGER & GLORIA	25
OFFICE MAX INCORPORATED	9
OFSTAD, ORLIN L. & CANDY L.	87 98
OJALA, LADD	27 37 38
OKYAY, LISA MARLENE	5 13
O'LAUGHLIN, MICHAEL J.	102
OLD CROW LODGE, LLC	89 90
OLDENBURG, TIFFANY A.	89 90 100
OLDENBURG, TIFFANY	89 90
O'LEARY, MICHAEL & DOROTHY L.	32 43
OLETZKE, BECKY L. & MCAULEY, M.	32 43
O'LOUGHLIN, DANNY LEE & PATRICK	102
O'LOUGHLIN, TIMOTHY L. & SHAUN J.	102
O'LOUGLIN, DANNY & PATRICK	102

Ownership	Page
OLSEN, CLARENCE & DARLENE TRUSTEES	51
OLSEN, DALE A. & VALERIE M	29
OLSEN, GERALD & SUSAN	3
OLSEN, JAMES B	35
OLSON, BARBARA A.	90
OLSON, BARRETT & REBECCA	26 27 37
OLSON, BETTY M.	90
OLSON, BLAKE A. & CASEY JAY	26 37
OLSON, BRYCE T.	8 19
OLSON, CALVIN D & JOY T	51
OLSON, CALVIN DALE	51
OLSON, CLINTON M & LINDA M	99
OLSON, DALE M.	8 19
OLSON, DAWN E	80
OLSON, DELROY E.	15 26
OLSON, FREDERICK & MARILY	31
OLSON, GREGORY A.	15
OLSON, JAMES & LEROY	80
OLSON, KATHLEEN, THOMES, KAY, ETAL	57
OLSON, KEVIN & JULIA	19 20 30 42
OLSON, KEVIN J.	99
OLSON, LEONE	99
OLSON, RALPH JR	27 28
OLSON, REBECCA , PARKER, & ETAL	52
OLSON, RODNEY & JOAN	100 101
OLSON, SCOTT	103
OLSON, SHARON	15
OLSON, TED & MARILYN	5 18
OLSON, TIMOTHY C.	5 6
OLSON, WAYLON & JULIE M.	5
OSBORNE, ROGER A ETAL	101
OSE, KENDELL & KAREN	3
OSSE, DAVID L. & HEATHER M. EARLES	18
OSTMAN, GLENN	39
OTTO, KENNETH & DIANE	42
OTTO, PAUL JAMES	42
OTTO, WILLARD & PATRICIA	31 42 43
OVERMAN, WILLIAM WAYNE & MARY P.	99
OVESON, BRUCE W.	41

Ownership Index

Ownership	Page
OVESON, ROBERT L.	27 37 38
OWEN, LOU J	89 90
OWEN, RANDY JOE & BRENDA KAY	17 27 28
PADGETT, ROBERT F	87
PAGE & HILL FOREST PROD	59 60
PAGNAC, JOEL & FRENCH, JENNIFER	12
PAHLEN, PERSKY & VASQUEZ	3
PAHLEN, SCOTT, ETAL	3
PALM, GERALD & GLEORA	26 27
PALM, GERALD R.	26
PALM, GLEORA	17 28 29
PALM, JAMES D-GERALD-JEFF	26 27
PALM, JEFFEREY & SUSAN	3
PARISEAU, KURT A & SHELLY R	40 51
PARISEAU, NICHOLAS L.	51
PARMETER, DAVID	45
PASSI, DAVID & RUTH	3
PASSI, DAVID	3
PATTEN, RANDALL P. & MICHELLE K.	93
PAUL, DAVID	3
PAUL, ROBERT S JR & OLIVE	40
PAULBECK, KENT	9
PAUTZKE, MIKE AKA PAUTZKE, MICHAEL	101
PAVEK, FRANK H.	9
PAVLECK, TODD W. & PATRICIA J.	25
PAVLECK, TODD W. & PATRICIA	7 15
PAVLECK, VAN R & DEANA	25
PAYNE, THOMAS L & SHIRLEY	87
PEARSON, GERI ANN	18 29
PEARSON, JAMES A.	42
PEARSON, JARED & SALLY	19
PEARSON, MATTIELU	19 20 30 31
PEARSON, MICHAEL J. & APRIL A.	19
PEARSON, ZACHARY T. & KEYSHA M.	18
PEDERSON, MICHAEL,KRISTI AND	100 101
PELLAND, GENE & LINDA	9 10 21
PELLAND, JAY & JANELL	3

Ownership	Page
PELLAND, WALLACE & DAWN	26
PELLINEN, KYLE RICHARD	62
PENDERGAST, MATTHEW & ELIZABETH	28 29 39
PERKINS, ADAM W. & KIMBERLY	31 32
PERNAT, MARK G.	28 39
PERPETUAL HARBINGER, LLC.	19
PERTZ, THOMAS, JAMES, THERESA ETAL	42
PETERS, DAVID & DIANE	25
PETERS, DAVID W. & DUNBAR, ERICA	25
PETERSON, AMBER & HAZELTON, BRADLEY	6 14 15
PETERSON, ARLENE ET AL	52
PETERSON, ARTHUR R. & DONNA	5 13
PETERSON, BLAKE, NANCY, CARLSON, J.	51
PETERSON, BRAD S. & TAMMI J.	62
PETERSON, BRANDON R. & BREANNA M.	5 13
PETERSON, DAVID & CYNTHIA, TRUSTEES	15
PETERSON, DENNIS & GRACE	98
PETERSON, DON LEONE JASON & NABILA	93
PETERSON, ERIC	26 27
PETERSON, JAMES & DEBRA	32
PETERSON, JAMES & VICKI	26
PETERSON, JAMES EDWARD	26
PETERSON, JAMES, JON , NANCY, ETAL	26
PETERSON, JASON, DONALD & LEONE	93
PETERSON, JON C.	26
PETERSON, KEVIN E.	93
PETERSON, RICHARD & SHERYL	26
PETERSON, RONALD A.	9
PETRIE, LINDA & ROBERT L.	5 13
PETRIE, ROBERT L. & LINDA	5 13
PETTIS, LENWOOD T.	29
PFANNENSTEIN, HARVEY & CAROL	70
PHALEN, DANIEL K & TERRI L TRUSTEE	32
PICKAR, MARK TARA PATRICK & ETAL	40
PICKAR, RICK & LINDA	102
PICKERING, RALPH, SR. & JUDY	60 61
PIEKARSKI, DEAN A. & DAWN P.	39
PIEKARSKI, MICHAEL GORDON	32

Ownership	Page
PIEREN, ROBERTA, RADELL, SHELLEY,	9 20
PINETOP WOOD PRODUCTS	101
PINK, CHRISTOPHER H.	99
PINK, COREY M. & KRISTY N.	99
PINK, MICHAEL J.	99
PINK, STEVEN F. & MARY J.	101
PINOR, MICHAEL S. & JENNIFER D.	102
PINT, GREGORY R.	57
PIPPENGER, RICHARD & PAMELA	98
PIRI, ARLISS T	89
PLUMBCREEKLODGE, LLC.	103
PLUMMER, DAVID ALLEN & MARGARET KE	27 28
POCKET, RICHARD & JOSEPH	97
POCOCOPO, LLC	98
PODLAK, JAMES J. & JANICE E.	31 42
PODPESKAR AND JOHNSON	38 39
PODPESKAR, MICHAEL P & TRACY L	38 39
POLAR EXTREMES, LLC	31
POLICH, BARRY	98
POPE, WM & RICE, JOHN	98
PORTER, ANDREW	40
PORTER, CHERYL K.	103
PORTER, DONALD P. & JOY E.	40
PORTER, DONALD P. & KIM D.	40
PORTER, DONALD	40
PORTER, KIM D	40
PORTER, LEE R	40
PORTER, TOMAS & CHERYL	103
PORTER, WM & CHARLOTTE	31
POTLATCH TRS MINNESOTA, LLC	98
POTTER, ALAN & PATRICIA	59 60 70
POTTER, JANE P. TRUST	57
POTTS, DAVID J. & DEBORAH L. GIBB	89 100
POTVIN, MICHAEL (TRUSTEE)	26
POUR MAN'S LODGE, LLC	102 103
POWELL, HOWARD JR ET-AL	89 100
POZNIAK, RANDY & KELLY	27 28
PRESLER, MARK	10 21
PRITCHARD, REED R.	40
PRITSCHET, DAVID & ANNE	90
PROMERSBERGER, MARTY & SHERR	40

Ownership	Page
PROMERSBERGER, MARTY & SHERRI	40
PROMERSBERGER, ROBT & SUZ	40
PROMERSBERGER, TROY & STEPHANIE	29 40
PROSTAFF ENTERPRISES, LLC	19 30
PSYCK, CLARENCE ETAL	100
PUGH, SHIRLEY	5 13 18
PULLAR, DIXIE	17 27 28
PULLAR, LARRY & JACQUELIN	18
PULLAR, ROBERT & DORIS	19 32
PURE OUTDOOR ALLIANCE, LLC	99 100
QUACKENBUSH, DEAN & LYNN	27
QUALLEY, BRADLEY	4 5 12 13
RADACH SIBLING TRUST	90
RAINY LAKE HOUSEBOATS INC	10
RAINY LAKE RENTALS LLC	8 19
RAKAUSKAS, BRADLEY K. & CINDY S.	90
RAMERTH, RONALD K. & DIANE M. TRUST	98
RANISATE, ROY	39
RASMUSSEN, GARY & DEANNA	16 26
RASMUSSEN, GORDEN E. & WAYNE A.	26 27
RASMUSSEN, JAMES C & PATRICIA	18 29
RASMUSSEN, JOSEPH L & EIDE, CINDY	62 63
RASMUSSEN, MARCELLA	9 20
RASMUSSEN, ROLANDO, BAHR, & FRANZ	42
RASMUSSEN, WAYNE A.	6 14
RASMUSSEN, WAYNE ALLEN	6 14
RAUKOHL, ROBERT F. III,	19
READMAN, BEAU & OSVOLD, KIRBY	18 29
READMAN, SCOTT & CATHY	18 29
READMAN, SCOTT, CATHERINE, & BEAU	58
REAMER, JOHN M. & JILL	43
REBER LODGE LLC	98
REED, DAVID A. & MICHAEL S.	3
REED, MICHAEL S. & TONJA M.	3
REESE, JEFFREY A.	80
REGENTS OF THE UNIVERSITY OF MN	98

Ownership Index

Ownership	Page
REHAK, RICHARD J	59 70
REHN, JOANNE G	27 37
REILLY, GENEVIEVE ET AL	66
REINARZ, C., FEDORKO, K. & NELSON,T	90
REINARZ, JIMMY D., JR., & DELORES A	90
REINARZ, KENNETH W. & KATHLEEN R.	100
REINARZ, RHONDA J.	90
REINKE, TYLER	51
RELLER, GEORGE & CAROL	31
RELLER, JOSEPH, LISA	38
RELLER, NORMAN	38 39
RELLER, WADE M.	19
RELLER, WILLIAM	38 39
REMUS, CHARLES J. & KELLYE E.	32
RENNEMO, ROSS W. & LORI J.	55 66
RENOLLET, REVA MAE & REESE PAUL	52
RENT FAMILY HOMESTEADS, LLC	87 98
RESCH, JAMES L. & ANN GROSS-RESCH	9 20
RESCH, REBECCA & DOBBS, JEFFERY TRU	7 15
REUTER, JON V. & ANNE A.	63
REVERE, JAMES PAUL	76
REYNOLDS, THOMAS	18 19
RICHARDS, CLINT	19
RICHARDS, EDWARD & LOIS	19
RICHARDS, PATRICK & MICHAEL	82
RICHARDSON, TAMMY L. & JOHN C.	3
RICHARDSON, THOMAS J	87
RICHTER, JEROME & O'NEILL, J	98
RICHTER, O'NEILL, RICHTER & RICHTER	98
RICKARD, SCOTT & DEBRA	89
RICKNER, SHARON D.	90
RIEGER LOGGING, INC.	100
RIEGER, MICHAEL H. & JERELYN M.	60 61 93 94 101 103
RIGGOTT, DONALD C. & KATHERINE R.	5 13
RILEY, THOMAS & SCOTT	62 63
RINK, DENNIS & ALPERT, SUSAN	99
RIPLEY, BRETT A.	60 61

Ownership	Page
RISKE, JUDITH M.	98
RISSANEN, J. LUMPPIO, BRIEN ETAL	58
RISSANEN, MATHEW & GUSHULAK, NICOLE	24
RITCH, CANDANCE L. & JACK H.	8 19
ROBERTSON, DOUGLAS S.	59 70
ROBINSON, BRENT M. & ALICIA L.	87
ROBINSON, DANIEL NEAL	93
ROCHEL, DAN, MIKE, ET AL	101
ROCHEL, TIMOTHY & FAYE	101
RODENGEN, JAMES M. & ARCADIA	19
ROGERS, JOSIE L. TRUSTEE	51
ROGERS, WILLIAM C & HENRY G, ROGERS	103
ROGERS, WILLIAM, TIMOTHY & NATHAN	103
ROGNSTAD, KAREN K.	99
ROHL, KENNETH & LOIS	9
ROKEH, DAVID E & JUDY	40
ROKEH, HART, MAY, & SCHMITZ	40 41
ROKEH, HART, MAY, SCHMITZ	40
ROKEH, TIM E.	40
ROKEH, TIMOTHY & LOIS ANN ROKEH	40
ROKEH, TIMOTHY E.	29 40
ROLANDO, D.; RASMUSSEN, M. &	42
ROMENS, THOMAS ET-AL	39 40
ROMOSZ, JEFFREY R. & SYLVIA I.	80
ROMSLO, MICHAEL	19 20
ROOKER, MARGARET ETAL	40
ROREM, DAVID & PAULETTE	17 27 28
RORIE, JUSTIN & CHELSEY	90
ROSETH, TRAVIS & MISTY	101
ROSS, ROBERT A. II	93 94
ROTH, PAUL D.	4
RUBESH, JOHN	60 70
RUD, KARI E.	6 14
RUD, RODNEY & TERESA	25
RUD, WAYNE I	5 13
RUE, JOHN W. & KRINKE, DOUG S.	32 43
RUELLE, DARRELL & KATHY	29 40
RUNYON, PAT L. TRUST	29

Ownership	Page
RUSSO, JAMES A. JR.	34 45
RUSTAD, SCOTT	5
RUTHERFORD PROPERTIES, LLC	87
RUZA, DAN-SUZANNE-JOSHUA	98
SAARI, JOHN D. ETAL	80
SADAR, PAUL & DONNA	89
SAELAND, MONTY & CAROL	19 30
SALAHUB, STEVEN J.	27 37 38
SALMINEN, WM - SHEPPARD, SCOTT	87 98
SALO, ERIC D.	19
SALOKA, KIMBERLY A. & BRANDON T.	60 70
SAMPSON, BRUCE & BEVERLY	42
SAMPSON, ROBERT	39
SANDBECK, BRUCE & JANICE	51 52
SANDBECK, BRUCE	25 26 80
SANDBERG, BRUCE H. & DOREEN R.	99 100
SANDERSON, STEVEN F. & PAMELA A.	26
SANDSTROM, DAVID AND TROY BASARABA	31
SANDSTROM, EDITH TRUSTEE	8 19
SANDSTROM, KIP C.	29
SARKISYAN, KARNILIY	35
SARKISYAN, SERGEY & LYUDMILA	18 29
SATHER, DAVID & VONNA AND SEKULA, A	62 63
SATHER, JOHN ET-AL	40
SATHER, JOHN ET-AL	40
SATHER, RYAN P. & CHRISTINE A.	19
SAUNDERS, JAMES JOHN	52
SAUNDERS, MATTHEW	29 63
SAVELA, GORDON & AMY	57
SAVICH, DANIEL, MARLA &	102
SAYEED, SAMEER	52
SBA TOWERS IX, LLC	31
SCHAAF, RICHARD & JESSE	32
SCHAAK, JAMI & CONNIE	30
SCHAAK, TRINA	19
SCHAFFER, MONTE R. & AMY C.	30
SCHAKE, JEFFERY	4
SCHANUS, GARY & PAULETTE	32 43
SCHANUS, GARY	32
SCHANUS, LARRY MARVIN TRUSTEE	32

Ownership	Page
SCHELBY, DANNY W.	69 80
SCHENHIET, RAYMOND J. & RICHARD W.	101
SCHLINSOG, JACK & RUTH	89
SCHMIDT, CLIFFORD LINDEN	100 101
SCHMIT, ARIEL KATHRYN	40
SCHNEIDER, GREGORY & SHARYL	5 12 13
SCHNEIDER, J & CARDENAS	58
SCHOLL, MICHAEL J. & CONNIE R.	66
SCHOOL DISTRICT # 362	40
SCHOOL DISTRICT 363	88 89 100
SCHRADER, GEORGE	5 13
SCHROCK, CLIFFORD N. & STANLEY J.	17 27 28
SCHROEDER, MARLO & SCHAAK, MARVIN	102
SCHROEDER, MARLO	102
SCHUE, TYREL JOHN	100
SCHUETY, MICHAEL C. & DEBORAH	100
SCHULENBERG, NIEBUHR ETAL	63 74
SCHULKE, PATRICK & ANNETTE	27 28 38 39
SCHULTZ, KAYLENE S.& CHARLES W.	99
SCHULTZ, RONNIE, JANET, RYAN, CHRIS	5 6
SCHUMACHER, ALLAN & CAROL	62
SCHUMANN, VALERIE A. & STEVEN	40 51
SCHUSTER, DENNIS & SCHUSTER,	98
SCHUSTER, RONALD & LUCILLE	90
SCHUSTER, RONALD & TIMOTHY	90
SCHUSTER, RONALD J & LUCI	90
SCHWANKE, MAGDALEN	101
SCHWANTES, RICKY LEE & KATHY MAE	101
SCHWARTZ, PAUL & ANGELA	18
SCOTT, DANIEL J.	98
SEA, DUANE & INGRAM, REX	90
SEAMAN, VIOLET L. AS TRUSTEE OF THE	5
SEEGERT, DANIEL RICHARD	10
SEEGERT, MARK & DIANE	10
SEIDEL, PAUL, JOHN AND DEAN	80
SELBERG, GERALD & BONNIE	25
SELL, LONNIE	89 100

Ownership Index

Ownership	Page
SELMER, JAMES & BLANCHETTE, HAZEL	43
SENGER, MICHAEL P. & DOROTHY	93
SENTI, EDWARD C	51
SERVIS, DELANE & LINDA	19
SERVIS, DELANE	19
SHAFER, LEROY & CHERYL	57
SHAMP, MICHAEL TRUSTEE & ARCHIE P.	90
SHANKS, BRADLEY D. & CAROL A.	99
SHANNON, ALTON & LINDA F	62
SHAW, MARLEN N	43
SHEASBY, MICHAEL	89
SHEEHY, KATHLEEN KANE, TRUSTEE OF	18 29
SHERMER, DEAN & TIEDMAN ETAL	98
SHERMOEN, ANDREW J. & KELLY	17 27 28
SHIPLEY, DAVID W & GAIL L	19
SHIRLEY A. AURAN REVOCABLE TRUST	9 20
SHIRLEY, CRYSTAL	3
SHOBERG, JOHN P. & ROGER A.	8 19 20
SHOBERG, KENNETH & MARY	19
SHOBERG, ROBERT E. & MARY ANN TRUST	62
SHOT ROCK PROPERTIES, LLC	80
SHRINER, RENATE L	89
SHUFF, TIMOTHY & MARSHA AND	38
SHULL, EARNEST J.	100
SHULL, LARRY DALE & MICHELE	100
SIGFRID, DANIEL, CHRIS & JOEL	95
SILTMAN, DOUGLAS	41
SILVER, SAMPSON	51
SIMON, FRANK L.	32
SIMON, RUSSELL T. & LESLIE A.	80
SIMONSON, WAYNE & DIANE	51
SIROIS, KENNETH OR WILLIAM	102
SIVIGNY, JACQUELINE M	30
SIX R'S, INC.	8 19
SJOSTRAND, ROBERT & KRISTA	60 70
SKALLMAN, ALLEN D.	9 20
SKIFSTAD, LUCAS & NIKOLE	19
SKIFSTROM, LYNN R & LAUREL A	41 42
SKO, LLC	100
SKOE, WAYNE & CAROL	100

Ownership	Page
SKOGLUND, MIKE & LISA	19
SKOGSTAD, LLOYD S.	18
SKRIEN, DOUG	51
SKURKIS, CHERYL M.	40
SLATINSKI, JOHN D III	52
SLATINSKI, LORIN	19 30
SLAUGHTER, E. JOHNSON, M. & C. ETAL	68 92
SLOAN, GRADY THOMAS	52
SLOAN, THOMAS J. & JANELLE	52
SLOAN, THOMAS	52
SMART, RUSSELL & JANICE	5 13
SMITH, JOSEPH D.	5 13 14
SMITH, RAYMOND LEE	18
SMUDA, GERALDINE L.	8 19
SMUDA, JOHN & LILLY	19
SMUDA, JOHN	19
SNYDER, ANTHONY, MICHAEL, ETAL	52
SNYDER, HAROLD J. & BRADLEY J.	100
SNYDER, HAROLD, RAMONA &	100
SNYDER, SHANNON L.	31
SO.KOOCHICHING-RAINY RIVER	7 14 15 100
SOBCZYNSKI, KURT & HOA	31
SOBKOWICZ, RALPH & JOSHUA	40
SOBOLESKI, EDWARD	40
SOGER, RICHARD L. & JUDY E.	9 20
SOLO, STEVE	6 14
SOLOMONSON, CHRIS & LISA	99
SOLOMONSON, JONATHAN M	99
SOMERVILLE, KEITH E.	62
SONDERMAN, VIOLET UND 1-6	15
SONNEMAN, DONALD B. JR., ETAL	63 64
SONNEMAN, DONALD L. & TAD D.	63 64
SOROKIE, TINA	98
SOROKIE, TRAVIS M.	98
SPOTTS, DENNIS H.	98
SPOTTS, RONDA K.	31 32
SPRY, RUSSELL & PAMM-ELLA	51 62
ST THOMAS CATHOLIC CHURCH	8 19
STANOCH, TIMOTHY G.	102
STAPLES, JAMES C. & ELIZABETH J.	38 39

Ownership	Page
STAPLES, JAMES	39
STARRY, DOUGLAS W. & JUDY M.	87 97 98
STAVSETH, BRUCE & LINDA	42
STEELE, RODNEY & LOUISE	30 31
STEINBACH, ALLEN, WILL, ROCKY, TIM	25 26
STEINBACH, CHARLES & MYNDI	26 27 37
STEINBACH, CHARLES E	26 27 37
STEINHORST, DAVID	89
STEININGER, ROBERT J.	90
STEVENS, CHARLES & ANN	28 29 39 40
STEVENS, PAUL L SR & KARE	101
STEWART, CURTIS O.	87
STEWART, JOHN P	100
STILES, RUSSELL W.	40
STINE, CLARK & ANDERST, GERALD/PATR	63
STITTSWORTH, MYCHAL D. & DANIELLE	26
STORY, ELAINE C	31
STORY, ELI & YU ZHEN	6 14
STORZBACH, JOSEPH G	100
STORZBACH, JOSEPH	100
STRAHAN, GARY	35
STRAIN, VICTORIA DALLAS BRENDA ETAL	89
STRAIN, VICTORIA R. & COLLIN D.	89
STRAND, DAN & ELIZABETH	100
STRAND, JAMES O	100
STREET, CURTIS & JOANN	40
STREET, DARYL & GWENDOLYN	40
STREET, HEATHER	98
STREIFF, FLOYD & GERALDINE	19 20
STRIB FAMILY LLLP	9
STROM, WILLIAM L	52 53
STUEVEN, ROBERT & STEGGAL, KELLI	90
STURDIVANT, JOHN T. JR.	51
STURM, JUDY L., RANDALL & COLTON	98
STUVLAND, MARION B., TRUSTEE	62
SUIHKONEN, ROGER & BRENDA	87 98
SULLIVAN, ALAN R. & BRENDA K	40 51
SULLIVAN, GARY D & BARBARA	51

Ownership	Page
SULLIVAN, KENNETH T. & MARCELLA A.	100
SULLIVAN, LARRY D.	95
SUMEY-SUMEY-CORRIN	51 62
SUMMER, BRAD	80
SUMMER, TODD	18
SUNDIN, BRENT JOHNSON, DIANE	42
SUNNE, JOEL W. & KRISTINE K.	18
SUNNE, LYLE G	3
SUTCH, JAMES A & LINDA	19
SUTCH, ROBERT M. & MARY	19
SUTCH, THOMAS G & TAMALA L.	19
SUTCH, WM P & WENDY JO	19
SUTHERLAND, RONALD	43
SWALBOSKI, JEFF & DIANA	89 90
SWALBOSKI, JEFFREY & DIANA	100
SWALBOSKI,TIMOTHY & DONNA	90
SWANG, CHARLIE J.	100
SWANG, COLLEEN L	100
SWANG, DWIGHT A	100
SWANG, DWIGHT	89 100
SWANG, RAYMOND & MARLENE	89 100
SWANSON, ORVILLE N. & ANNE M.	100
SWEATT, JONATHAN & TINA	99
SWENSON, DAVID	29
SWENSON, J & J; CHRISTENSON, K & K	17
SWENSON, VERNON & KAREN; GINTER, A	41 52
SWENSON, VERNON D.	18 29
SWENSON, WAYNE & CHRISTINE	40 51
TATE, DANIEL & MARYGAYE JR	22
TATE, GARNET & MELISSA MARIE	13
TATE, MELISSA M. & LARSON, MICHAEL	8 19
TATE, MICHAEL J. & KAREN L.	17 27 28
TATONE, SHEILA	17 98
TAYLOR INVESTMENT COMPANY, LLC	18 29
TAYLOR, DAVID J & JEREMY D	30
TAYLOR, DAWNN	32
TAYLOR, DONALD E & NATHAN D	30
TAYLOR, ED & PAM	32
TAYLOR, EDWARD B. & PAMELA A.	32
TAYLOR, LEROY DONNA CHARLI ETAL	26 27

Ownership Index

Ownership	Page
TAYLOR, NATHAN D	30
TAYLOR, NICHOLOS, C. R.	43
TAYLOR, PRESLEY	83
TEMPLETON, MICHAEL S.	19
TERSTEEG, DONALD S. JR.	101
TERSTEEG, RANDY J. & SCOTT M.	101
TERSTEEG, RANDY J. & THERESA, A.	101
TERSTEEG, SCOTT, RANDY, & THERESA	101 102
TESCH, JERRY & SUE	90
TEUNISSEN, CURTIS L. & KATIE	98
TEWS, DAVID & BRIDGET, BRAGG, LES &	15
TG MEADER LLC	19
THAPA, JANAKI	97 98
THAYER, GREGG E	99
THE DULUTH CLINIC, LTD	8 19
THE MARTELL FAMILY TRUST	102
THEIS, ADAM J.	3
THEIS, TIMOTHY & TRACEY, BRANDON	25
THELEN, JEFF A. & KIMBERLY K.	29 40
THEN, GERY A.	74 75
THOMAS, CAROL A	10
THOMAS, DONALD & BETTIE	98
THOMPSON & JAKSA	62
THOMPSON LAND HOLDING LLC	94
THOMPSON, CN JR, RBT, RIC	8 19
THOMPSON, DAVID	39
THOMPSON, DOUGLAS & LYNN,	26
THOMPSON, PAM MARIE, ET AL	3
THOMPSON, TERRY	60
THOMPSON, THOMAS L & KATHERI	95
THOMPSON, THOMAS L.	95
THORSON, TERRY & LANETTE	101
THORSTAD, GREGORY T. & ANNELY E. M.	32
THRAMER, CARL & SHALEY	17 27 28
THRAMER, CHARMIN KAY	17 27 28
THRAN, HELEN	59 60 70
THYDEAN ENTERPRISES, LLP	39
THYDEAN, LEROY G.	38 39
THYDEAN, TODD & RANA	38 39

Ownership	Page
TIBER, SCOTT C.	42
TIBURZI & PETERSON PROPERTIES, LLC	98
TILANDER, RUSSELL	42
TILANDER, THEODORE ETAL	42
TILANDER, TRACY L.	42
TILANDER, TROY & JENNIFER	42
TILANDER, WAYNE & DIANE	42
TILANDER, WILBUR & SHARON	42 43
TIMMER, ANDREW	51
TIMMER, ANDY	51
TIMMER, BRADLEY & PAMELA	51
TIMMER, BRADLEY C. & PAMELA K.	40 51
TIMMER, KURT B.	51 52
TIMMER, MICHAEL & GLASCOCK, CHRISTI	51
TIMMER, MICHAEL J	51
TINDELL, JERRY B	90
TINKHAM, DONALD & MARTHA	51
TOWN, FRED C & AGNES M	32 43
TOWN, FRED SR	32 43
TRASK, JASON & LISA	15
TRASK, PERRY & VICKIE	7 15
TRAUTMAN, JAMES W.	103
TREBIL, GARY ETAL	39
TROTT, LOREN	15
TROY, DEBORAH & FEE, LARRY	100
TROY, DEBORAH D.	100 101
TRUSTAR FEDERAL CREDIT UNION	6 19 30
TUCHEK, DANIEL O & JOY L	37 38
TUFVANDER, LEE B & RUSSELL	39
TUFVANDER, R R & PHYLLIS	39
TULENCHIK, ROBERT LEROY & ELLEN LO	92 93
TUOHY, DAVID L.	29
TURBAN, BRUCE A. & KAREN M.	5 13
TURBAN, CALVIN T. & CURTIS L.	6 14
TUTTLE, STEVEN A. & CHERYL L.	40
TVEIT, W. DEAN & KAREN MARIE	18
UDOVICH, ANTHONY F. & LORI JEAN	98
UDOVICH, DENINE L.	87 98
UDOVICH, DENNIS & IRENE M.	87
UDOVICH, DENNIS J. & MARIE M.	87

Ownership	Page
UDOVICH, MARK A	87 98
ULLAND BROTHERS, INC.	10
ULRICH, DONALD R	6 14
ULRICH, DUANE & NORMA	7 15
ULRICH, DUANE A	7 15
ULRICH, DUANE	7 15
ULTIMA BANK MINNESOTA	51
ULTIMATE DEVEOPMENT LLC	8
UNGERECHT, ALLAN & DIANE	99
UNGERECHT, CRAIG P.	99
UNGERECHT, DYLAN & BRITTANY	99
UNGERECHT, JAMES	99
UNGERECHT, JOHN & KAREN	99
UNSTAD, ODD & TOR	51 62
UPGREN, DAVID & ELIZABETH;	103
UPTON, WILLIAM DAVID, & CHARLES F.	89
URAN, BERNARD C.& BONNIE M.	100
URAN, BERNARD	100 101
URBAN, THOMAS S & PAMELA	19
VACURA, DUANE W. & ZAHN, LINDA	42
VANBERGEN, DAVID J & ANNA	8 19
VANDAMME, THOMAS & PAMELA	26
VANDENBERG, RICHARD	87
VASSOS, GEORGE G.	27 37
VEDAA, KAREN L	5 13
VEILLIEUX, WAYNE	8 19
VEIT, WALTER	40 41
VEKICH, DEREK J. & ANGELA	94
VERGELDT, STEVEN P & JERI L	31 90
VERTINA, SHERYL	31
VIRDEN, EUGENE ETAL	102 103
VIRDEN, EUGENE RUSSELL, ETAL	102 103
VISKOCIL, MIKE & KIMBERLY	87
VITALIS, GERALD & CONSTANCE	102
VLASYUK, PAUL & OKSANA	51
VOHLER, DANIEL J. & STAGGERT, SCOTT	62
VOIGT, ELDON & MELISSA	20 31
VOLD, C PROSSER, K ROBERTS, W NOBLE	25

Ownership	Page
VOLD, CHRISTOPHER M.	6 14
VONDRKA, NANCY & BRIAN	5 13
VOSS, DAVID L. & JOANN M.	30
WAGNER CONSTRUCTION, INC	8 9 10 17 19 20 21 27 28 29 39 40
WAGNER, CLIFF & DENNIS	40
WAGNER, DENNIS C & WENDY	39
WAGNER, DENNIS C. & WENDY L.	39
WAGNER, MICHAEL & JODIE	31
WAGNER, W & M, PETERSON, R,S,R & P.	26
WAHLSTROM, ROBERT J. ETAL	58
WAIBEL, CONSTANCE	3
WALL, KELLIE	40
WALLER, DUSTIN DONALD	102
WALLS, JOHN, WILLIAM G. & ROBIN	27 37
WALLS, ROBERT D.	62
WALTERS, ANNA MAE, REVOCABLE TRUST	37 38
WALTERS, DAVID D. & LYNETTE	31
WALTERS, FRANK A	19
WARD, R & M, ETAL	62 63
WARD, R & WARD, M ETAL	62 63
WASHICK, DANIEL R	98
WATKINSON, FRANK	31
WEANER, ALAN R. & CHRISTINA BUCHER	3
WEAPPA, SCOTT A. & CHERYL	5
WEDL, STEVEN J, GARY R,	103
WEEKS, ROSEANN T.	98
WEGNER, DWIGHT L & CAROL	42
WEICHSELBAUM, WALT & ESTHER	90
WEIDENBORNER, ANDREW & LAVON	88 99
WEIGOLD, GLENN A.	28 29
WEIR, CRAIG S. & TONIA J.	90
WEISE, JEFFREY & ROBERTA	6 14
WEISZ, CHRISTOPHER & MICHELLE	31
WEISZ, TONY, JEROLD & CHRISTOPHER	5
WELCH, TIMOTHY M. & DONELLE G.	89
WELLEN, DONALD & JESSE	7 15

Ownership Index

Ownership	Page
WELLEN, DONALD M. & LOIS J.	7 15
WELSH, HELEN B.	32
WENDT, DANIEL	29 40
WENDT, LARRY	41
WENNERSTRAND, ROBERT W. & MONICA L.	74
WENTO, TERRON R	42
WENZ, LEE & JULIE	101
WERDIER, PAUL AND BILLIE	32 43
WERNER, ECKHARD & VIRGINI	26 27
WERRONEN, JOEL D. & KAREN J.	102
WESTFORK DEVELOPMENT CO	8 19
WESTIN, CRAIG R.	29
WEYRAUCH, JOHN MICHAEL	101
WHEATON, ROBERT E. & SHERRY L.	98
WHEELER, F W BERT	55 70 81
WHEELOCK, GARY & LYNN, TRUSTEES OF	3 4 11
WHEELOCK, GARY D. & JILLIAN	3
WHEELOCK, JONATHAN R.	6 14
WHERLEY, GERALD F. TRUSTEE	27 37 38 40
WHERLEY, THOMAS R & RANDI L	18 29
WHERLEY, THOMAS,ANTH,TIMO	57
WHITBECK, QUAY & DONNA	19
WHITE, BRIAN	100
WHITE, BRIAN-BRAD-RONALD	100
WHITE, DALE	18 19
WHITE, JAMES D. & CONNIE J.	100
WHITE, JESSE D. & DELAINE M.	100
WHITE, JOSEPH P. & ERIKA L.	100
WHITEFISH CREEK ENTERPRISE, INC.	4
WHITETAIL ACRES, LLC	99
WHITETAILS & WINGS, LLC	3
WHITNABLE, GARY & SHIRLEY	101 102
WICKLUND, RYAN	31
WICKLUND, THEODORE & CARO	59 70
WICKUM, DEREK J & ELIZABETH D	90
WIEBE, DONALD L	70
WIESNER, DANNY L.	89 100
WILDERNESS PROPERTIES INC	25 26

Ownership	Page
WILDWOOD SHACK, LLC	102
WILEY, DAVID & KOBE, MARIKO	90 101
WILLEY, LAWRENCE & PHYLLIS	59 70
WILLIAMS, MICHAEL W. & MARY L.	9 10
WILLIAMSON, CASEY E. & RENEE	52
WILLIAMSON, THOMAS & MAE	3
WILSON, LAWRENCE J. & KATHLEEN G.	3 4
WILSON, RICHARD D. AND	98
WIMMER, GLADYS ET AL	52
WIMMER, RICHARD	40
WINELAND, EILEEN D.	3 4
WINKELMAN, BERNARD C. & DIANE M. TR	89
WIRKKULA, JOHN E. & WARD A.	12 26
WIRKKULA, WAYNE	12
WIRTJES, SCHMIDTKE, JOHNSON, RAGUSE	17 27 28
WISCONSIN CENTRAL LTD	9 20
WITHERILL, NICHOLAS J. & MARSHA ANN	103
WITHERS & ATKINSON	93 94
WLODKOWSKI, FELIX A	52
WOHLRABE, DAVID C. & NANCY A.	38 39
WOLDEN, MICHAEL R. & LINDA L.	19
WOLESKY, DANIEL E. & NANCY J.	93
WOLFE, JACK II	32
WOLFE, ROBERT J. & LINDA D.	25
WOODLING, RUSSELL & PATRICIA	17 27 28
WOODRUM, JOHN & ELLEN,TRUSTEES	35
WRIGHT, GLEN A	26
WRIGHT, RAYMOND	26
WURM, DALE R. & JOHN A.	98
WYATT, JAMES & CYNTHIA TRUSTEES	60 61 71 72
YOSHIDA, GLEN & NANCY	98
YOST, LOUISE D. & NICHOLAS J. TRUST	100
YOUNG, KELLY R. & KATHLEEN M.	10
YOUSO, HENRY & CAROLYN	8 19
YOUSO, PAUL M.	8 19
YSEN, ROGER A. & LISA H.	42
ZAGRABELNY, ROBERT	98

Ownership	Page
ZALLAR, CAROL J.	87
ZAREN, DAVID WILLIAM II	49 50
ZASTAVSKIY, PAVEL ALEKSANDROVICH	51
ZELESCHNAK, PATRICK J. & ROSALIE A.	54
ZGAYNOR, KENNETH L.	98
ZIEGLER, DEBRA & LESLIE	17 27 28
ZIEMBA RESIDENTIAL PROPERTIES LLC	18 29 39 40
ZIEMBA, BRYCE A. & RACHEL	40
ZIEMBA, CHELSEY & MELANDER, MITCH	40
ZIEMBA, MICHELE & TREAT, JODEE	40
ZIEMBA, SHANE & MICHELE	40
ZILFI, JOSEPH	69 80 98
ZIMMEL, JEAN M.	38 39
ZIMNEY, DANIEL & RAMONA	3
ZIRUPS, ZACKARY K.	32
ZOOK, ANTHONY W. & MARTHA J.	26 27
ZOOK, SHELDON & JAYNE	15
ZORTMAN, NATHAN S. & AMANDA K.	17 28 29
ZUEHLKE, TODD A. & DARLA J.	30
ZUPKE, MARK & RUTH	15
ZWILLING, MICHAEL G. & SANDRA M.	89

FIRST STATE
BANK
OF BIGFORK
Member
FDIC
Bigfork Office
218-743-3145
PO Box 257
Bigfork, MN 56628
Kelliher Office
218-647-8222
EQUAL HOUSING
LENDER

PACKAGING CORPORATION OF AMERICA

BENEFICIAL USE WOOD ASH PROGRAM

Is your soil ph too low?

THE BENEFICIAL USE WOOD ASH PROGRAM IS A FREE PROGRAM FOR FARMERS OFFERED BY:

- PACKAGING CORPORATION OF AMERICA
- THE KOOCHICHING SWCD
- D.H. CONTRACTING, LLC

Program Provides:

—

Cost savings for farmers

—

Reduces purchased lime and fertilizer usage

—

Improves crop economics

—

Program Details:

—

Soil tests done year round

—

Soil packets available at the SWCD office

—

Questions:

Eric Olson (SWCD)
218-283-1175

Whitney Junker (PCA)
218-285-5264

DH Contracting, LLC
218-244-2234

www.koochichingswcd.org/wood-ash